

MANATEE COUNTY GOVERNMENT AGENDA MEMORANDUM

SUBJECT:	Authorization to set a Public Hearing for No Parking Ordinance 01-33	TYPE AGENDA ITEM	CONSENT
DATE REQUESTED	March 13, 2001	DATE SUBMITTED/REVISED	March 1, 2001/Rev. March 5, 2001
BRIEFINGS?/WHO?	None	CONSEQUENCES IF DEFERRED	Delay Ordinance enactment
DEPARTMENT/DIVISION	Transportation/Traffic Management	AUTHORIZED BY TITLE	Larry R. Mau, P.E. <i>Larry R. Mau</i> Director, Transportation Department
CONTACT PERSON TELEPHONE/EXTENSION	Harry K. Mendenhall 5036	PRESENTER/TITLE TELEPHONE/EXTENSION	Harry K. Mendenhall, P.E., Asst. Dir. 5036 <i>HKM</i>

ADMINISTRATIVE APPROVAL *DK for E Palmtt 3/7/01*

ACTION DESIRED

INDICATE WHETHER ¹REPORT or ²DISCUSSION, ³FORM OF MOTION, or ⁴OTHER ACTION REQUIRED:

AUTHORIZATION TO SET A PUBLIC HEARING ON APRIL 17, 2001, TO CONSIDER ORDINANCE 01-33; AMENDING ORDINANCE 00-58; TO RESCIND PARKING RESTRICTIONS ON 19TH ST. E. (ELLENTON); AND AMENDING ORDINANCE 98-11; REGULATING THE STOPPING, STANDING OR PARKING OF MOTOR VEHICLES ON 5TH ST. W. (west side only), 18TH ST. E., 38TH AVE. E. (south side only), 45TH ST. E., 58TH AVE. E., AND 68TH ST. W.; ALL BEING COUNTY MAINTAINED STREETS LOCATED WITHIN THE UNINCORPORATED AREA OF MANATEE COUNTY, FLORIDA; REQUIRING THE ERECTION OF APPROPRIATE SIGNS; PROVIDING FOR VIOLATIONS AND PENALTIES; AND PROVIDING AN EFFECTIVE DATE.

ENABLING/REGULATING AUTHORITY:

Federal/State law(s); administrative ruling(s); Manatee County Comp Plan/Land Development Code, ordinances, resolutions, policy.)

Florida Statutes, Chapter 316.008 - Powers of Local Authorities

BACKGROUND/DISCUSSION

• SEE ATTACHED SHEET

HAS COUNTY ATTORNEY REVIEW BEEN REQUESTED? Indicate "NO" or "YES" @ right. (If "NO," proceed to 1) below; and if "YES," proceed to 2) below)

NO

1) IF "NO" TO ABOVE:

A) PLEASE EXPLAIN BELOW: (see also following section 1B) re: contract, agreement, lease, etc.

APPROVED IN OPEN SESSION

MAR 13 2001

**BOARD OF COUNTY COMMISSIONERS
MANATEE COUNTY, FLORIDA**

2) IF "YES" TO FIRST QUESTION IN THIS SECTION:

A) HAS ENTIRE MATTER, OR ONLY A PORTION, BEEN REVIEWED? IF ONLY A PORTION, WHICH PORTION?

B) HAVE ALL COMMENTS/SUGGESTIONS RAISED BY COUNTY ATTORNEY BEEN ADDRESSED/INCORPORATED; IF NOT, PLEASE EXPLAIN. A COPY OF FINAL COUNTY ATTORNEY MEMO RE THIS MATTER MUST BE ATTACHED (if comments were verbal, so indicate.)

ATTACHMENTS: (List in order as attached)	INSTRUCTIONS TO BOARD RECORDS:
(1) Ordinance 01-33 (2) Various Correspondence Supporting Requests (3) Location Maps	
COST \$3,000	SOURCE (ACCT# & NAME) 101-0011700-549004 - TRAFFIC MANAGEMENT
COMMENTS N/A	AMT./FREQ. OF RECURRING COSTS (ATTACH FISCAL IMPACT STATEMENT) \$450/year

BACKGROUND/DISCUSSION:

- **Petition from residents requesting that the County rescind parking restrictions on 19th Street East (Ellenton), from 51st Avenue East to 5317 19th Street East.**
- **Citizen Action Complaint, C100613, and by letter dated 3/2/01, George Sidbury has requested no parking signs on 5th St. W. from Orlando Ave., north 300 feet (west side only).**
- **Traffic Operations Superintendent requested no parking signs on 18th St. E. from 34th Ave. E. to 36th Ave. E., due to problems with EMS vehicles traversing this narrow roadway.**
- **Citizen Action Complaint, C100577, requested no parking signs on 38th Ave. E. (south side only), adjacent to 1900 38th Ave. E.**
- **Citizen Action Complaint , #C100462, requested no parking signs on 45th St. E., from SR 70 (53rd Ave. E.), south approximately 500 feet.**
- **Citizen Action Complaint, C100577, requested no parking signs on 58th Ave. E., from 21st St. E. to 24th St. E.**
- **Traffic Operations Superintendent requested no parking signs on 68th St. W., on outside of curve for 60 feet to 1st Ave. W., adjacent to the bike path entrance, due to motorists blocking and parking on bike path.**

RECOMMENDATIONS:

- **Staff recommends favorable action.**

ORDINANCE 01-33

AN ORDINANCE OF MANATEE COUNTY, FLORIDA, AMENDING ORDINANCE 00-56; TO RESCIND PARKING RESTRICTIONS ON 19TH STREET EAST (ELLENTON); AMENDING ORDINANCE 98-11; REGULATING THE STOPPING, STANDING OR PARKING OF MOTOR VEHICLES ON 5TH STREET WEST, 18TH STREET EAST, 38TH AVENUE EAST, 45TH STREET EAST, 58TH AVENUE EAST AND 68TH STREET WEST; ALL BEING COUNTY MAINTAINED STREETS LOCATED WITHIN THE UNINCORPORATED AREA OF MANATEE COUNTY, FLORIDA; REQUIRING THE ERECTION OF APPROPRIATE SIGNS; PROVIDING FOR VIOLATIONS AND PENALTIES; AND PROVIDING AN EFFECTIVE DATE.

WHEREAS, Manatee County, as a political subdivision of the State of Florida, is empowered, pursuant to Section 316.008, Florida Statutes, to regulate the stopping, standing or parking of motor vehicles upon streets and highways within the County's jurisdiction.

NOW, THEREFORE, be it Ordained by the Board of County Commissioners of Manatee County, Florida, that:

Section 1. Ordinance 00-56, Section 1, be amended in part to delete the following right-of-way:

19th Street East	from 51st Ave. E. to 5317 19th St. E.
-------------------------	--

Section 2. Ordinance 98-11, Section 1.A, be amended to add the following rights-of-way:

AT ANY TIME

5th Street West (west side only)	From Orlando Ave., north 300 feet.
18th Street East	From 34th Ave. E. to 36th Ave. E.
38th Avenue East (south side only)	300 feet east and west of 19th St. E.
45th Street East	From SR 70, south approx. 500 feet.
58th Avenue East	From 21st St. E. to 24th St. E.
68th Street West	On outside of curve for 60 feet to 1st Ave. W., adjacent to the bike path entrance.

Section 3. This Ordinance shall take effect immediately upon receipt of official acknowledgment from the office of the Secretary of State of the State of Florida that the Ordinance has been filed with said office.

APPROVED AND DULY ADOPTED, with a quorum present and voting, this
the day of , 2001.

PETITION

Traffic Management Division
2904 12th Street Court East
Bradenton, Florida 34208

Attention: BOARD OF COUNTY COMMISSIONERS

We, the undersigned property owners on 19th Street East respectfully petition the Board of County Commissioners of Manatee County to act under the authority granted to you by Section 316.006 of the Florida Statutes TO REMOVE THE PARKING PROHIBITATION ON BOTH SIDES OF THE FOLLOWING ROADWAY:

STREET NAME: 19th Street East (Ellenton)

(From 51st AVE E to Johnny LEVEROCKS RESTAURANT.)

OWNERS' SIGNATURES AS THEY APPEAR ON PROPERTY DEED	PROPERTY'S STREET ADDRESS	PROPERTY'S DESCRIPTION (VACANT, SINGLE-FAMILY, MULTIFAMILY, OR OTHER)
--	---------------------------	---

John	<u>John M. Croner</u> 5201-19 th St. E. ELLENTON, FL 34222	Single-family.
Reggie	<u>Reggie Fulsid</u> 5109-19 th St. E. Ellenton, FL 34222	Single-family.
Don	<u>Donald R. Frarey</u> 5121-19 th St. E. Ellenton, FL 34222	Single-family.
Lucy	<u>[Redacted] Bennett</u> 5105-19 th St. E. Ellenton, FL 34222	Single-family.
Tomi	<u>Thomasina Luoma</u> 5113-19 th St. E. Ellenton, FL 34222	Single-family.
MARTY	<u>Marty [Redacted]</u> 5111 19 th St E Ellenton FL 34222	Single family
DAN	<u>C.D. Sommer</u> 5215 19 th St. E. = ELLENTON, FL 34222	Single Family

Update :

wysiwyg://fraVF.190/http://home.intranc...queryfirst?P_CONTROL=100613&Z_CHK=28972

Req#: 100613 Orig: Status: Call Date/Time: 021301 Due: 022801 Taken By: REC ?

Accessed: 022201 04:48PM By: DLOCCISANO Source: ? Dist.: 5 ? Type: 5 ? Conf.: N

Brief RQST: WANTS "NO PARKING SIGNS" ON 5TH ST. W., IN 4500 BL

Dept/Div: TD ? TRF ? Contact: TRAFFIC MGT Ref.:

Citizen Name: SIDBURY, GEORGE Phone: 941 7565011

Address: 4520 5TH ST. W. Work: Ext.:

City/State: BRADENTON, FL Zip: 34207

Violation: ?

Violation Address: 4500 5TH ST Direction: W

Apartment: City: BRADENTON Investigator: ?

Completed: 022101 By: ALLEN BENTLEY Citizen Contacted: 022101

Dept. Sign: Date: 022101 CAC Sign: Date: 022201 Days: 6

Brief RSOL: WILL DO AGEN PKG FOR NO PARKING & W/R FOR NO LITTR

Update Revert

Request

100613 1 WANTS "NO PARKING SIGNS" ON 5TH ST. W., IN 4500 BLOCK, ALSO WANTS "NO LITTERING" SIGNS AT STOP SIGN ON 5TH.

New

Resolution

100613 1 TRAFFIC MANAGEMENT WILL PREPARE AN AGENDA PACKAGE FOR "NO PARKING" TO BE CONSIDERED BY THE BCC. A WORK REQUEST FOR "NO LITTERING" SIGNS WILL BE ISSUED 2/21/01 AND WILL BE INSTALLED AS SOON AS POSSIBLE.

New

GEORGE C. SIDBURY, JR.
4520 5TH STREET WEST
BRADENTON, FLORIDA 34207
(941) 756-5011

March 2, 2001

Manatee County Government, Transportation Department
Gina B. Hicks, Administrative Coordinator I
Traffic Management Division
2904 12th Street Court East
Bradenton, Florida 34208

Ref: No Parking Any Time Signs

Dear Ms. Hicks:

In reference to our telephone conversation of February 26, 2001, I am asking that no parking signs be erected on Fifth Street West from 298.6 feet North of Orlando Avenue on the west side of Fifth Street West.

Several weeks ago No Parking Signs Any Time were erected on the east side of Fifth Street West. Now people are parking cars, pickup trucks, ten wheelers, and even a tractor trailer now and then. This is not good because they are driving over my two water meters and pushing them down. Also, my driveways get blocked at 4520 and 4516 Fifth Street West. We have people making U-turns in our yard and then throw their bottles and papers out.

I believe by erecting no parking any time signs, we could have less problems on the west side of Fifth Street West.

Traffic is bad and very dangerous at this intersection, and it is difficult for cars to park and then try to get back onto Fifth Street West. Please consider this at your earliest opportunity.

Sincerely,

George C. Sidbury, Jr.

Control: 100577 **Origin:** C **Status:** C **Call Date/Time:** 021201 **Due:** 022701 **Taken By:** RED
Accessed: 030101 03:59PM **By:** WSAFRON **Source:** Dist.: 5 **Type:** 5 **Conf.:** N
Dept/Div: TD TRF **Contact:** TRAFFIC MGT **Ref.:**
Citizen Name: BLALOCK, BILL **Phone:** 941 7481431 **Work:** Ext.:
Street Address: **City/State:** **Zip:**

Violation:

Violation Address: 58TH AVE E **Apt:** **City:** BRADENTON IVR:

Completed: 021401 **By:** ALLEN BENTLEY **Citizen Contacted:** 021301

Dept. Sign: **Date:** 021301

Request

100577 1 WANTS "NO PARKING" SIGNS ON 58TH AVE. E. BETWEEN 21ST ST. E. & 24TH ST. E.

Resolution

100577 1 RE: "NO PARKING" REQUEST: TRAFFIC MANAGEMENT WILL PREPARE AN ORDINANCE PACKAGE FOR BCC CONSIDERATION AS SOON AS POSSIBLE. REQUEST ALSO INCLUDED 38TH AVENUE EAST (1900 ENTRANCE) MANASOTA.

Update :

wysiwyg://fraVF.39/http://home.intranet...queryfirst?P_CONTROL=100462&Z_CHK=2974

Req#: 100462 Orig: Status: Call Date/Time: 020501 Due: 022001 Taken By: KCE

Accessed: 020901 07:54AM By: KELLIS Source: JRE Dist: 5 Type: 5 Conf.: N

Brief RQST: NO PARKING SIGNS NEEDED ON THE NORTHBOUND SIDE OF

Dept/Div: TD TRF Contact: ALLEN BENTLEY Ref.:

Citizen Name: GOLD, BOB Phone: 7398006

Address: 5707 45TH ST E #24 Work: Ext.:

City/State: BRADENTON, FL Zip: 34203

Violation: ?

Violation Address: 5400 45TH ST Direction: E

Apartment: City: BRADENTON Investigator: ?

Completed: 020901 By: ALLEN BENTLEY/KCE Citizen Contacted: 020601

Dept. Sign: Date: 020601 CAC Sign: Date: 020601 Days: 1

Brief RSOL: TRAFFIC MANAGEMENT WILL BRING REQUEST TO BOCC

Update Revert

Request

100462 1 NO PARKING SIGNS NEEDED ON THE NORTHBOUND SIDE OF 45TH ST E, SOUTH OF 53RD AV. 7 SEMI TRUCKS PARKING THERE THIS WEEKEND. (CODE ENFORCEMENT TO PROVIDE PHOTOS OF TRUCKS AT THIS LOCATION FOR THE RECORD)

New

Resolution

100462 1 AN AGENDA PACKET IS BEING PUT TOGETHER & WILL GO BEFORE THE COUNTY COMMISSIONER FOR APPROVAL OF POSTING THE NO PARKING SIGNS AT THIS LOCATION. AB/KCE

New

Req#: 100479 Orig: Status: Call Date/Time: 020601 | Due: 022101 | Taken By: KCE

Accessed: 020601 12:08PM By: KELLIS Source: JRB Dist.: 5 Type: 5 Conf.: N

Brief RQST: NO PARKING SIGNS ARE NEEDED ON 45TH ST E, SOUTH OF

Dept/Div: TD TRF Contact: ALLEN BENTLEY | Ref.:

Citizen Name: MATARESE, GEORGE | Phone: 7558756

Address: GOLD TREE ASSOC. 5707 45TH ST E #203 | Work: | Ext.:

City/State: BRADENTON, FL | Zip: 34203

Violation:

Violation Address: 5400 | 45TH | ST | Direction: E

Apartment: City: BRADENTON | Investigator:

Completed: 020601 | By: ALLEN BENTLEY/KCE | Citizen Contacted:

Dept. Sign: Date: 020601 | CAC Sign: Date: 020601 | Days: 1

Brief RSOL: PROCESS STARTED TO GET BOCC APPROVAL FOR SIGNS

Update Revert

Request

100479 1 NO PARKING SIGNS ARE NEEDED ON 45TH ST E, SOUTH OF 53RD AV ALONG THE EAST SIDE OF ROAD. SEMI TRUCKS & TRAILERS BEING LEFT THERE ALL THE TIME.

New

Resolution

100479 1 DUPLICATE OF #100462, AGENDA PACKET WILL BE PUT TOGETHER FOR BOCC APPROVAL TO POST SIGNS PER ALLEN BENTLEY OF TRAFFIC MANAGEMENT 2/6/01. KCE

New

Update :

wysiwyg://fraVF.198/http://home.intrane...queryfirst?P_CONTROL=100826&Z_CHK=29746

Req#: 100826 Orig: Status: Call Date/Time: 022801 Due: 031401 Taken By: KCE ?

Accessed: 022801 04:35PM By: KELLIS Source: JRE ? Dist.: 5 ? Type: 5 ? Conf.: N

Brief RQST: WHEN WILL THE NO PARKING SIGNS BE PUT UP ON 45TH S

Dept/Div: TD ? TRF ? Contact: HARRY MENDENHALL Ref.:

Citizen Name: HAGENBUCH, SANDY Phone: 7442288

Address: Work: Ext:

City/State: Zip:

Violation: ?

Violation Address: 5300 45TH ST Direction: E

Apartment: City: BRADENTON Investigator: ?

Completed: 022801 By: HARRY MENDENHALL/GINA HICKS/KC Citizen Contacted:

Dept. Sign: Date: 082801 CAC Sign: Date: 082801 Days: 1

Brief RSOL: SHOULD GO TO BOCC FOR APPROVALS IN MARCH.

Request

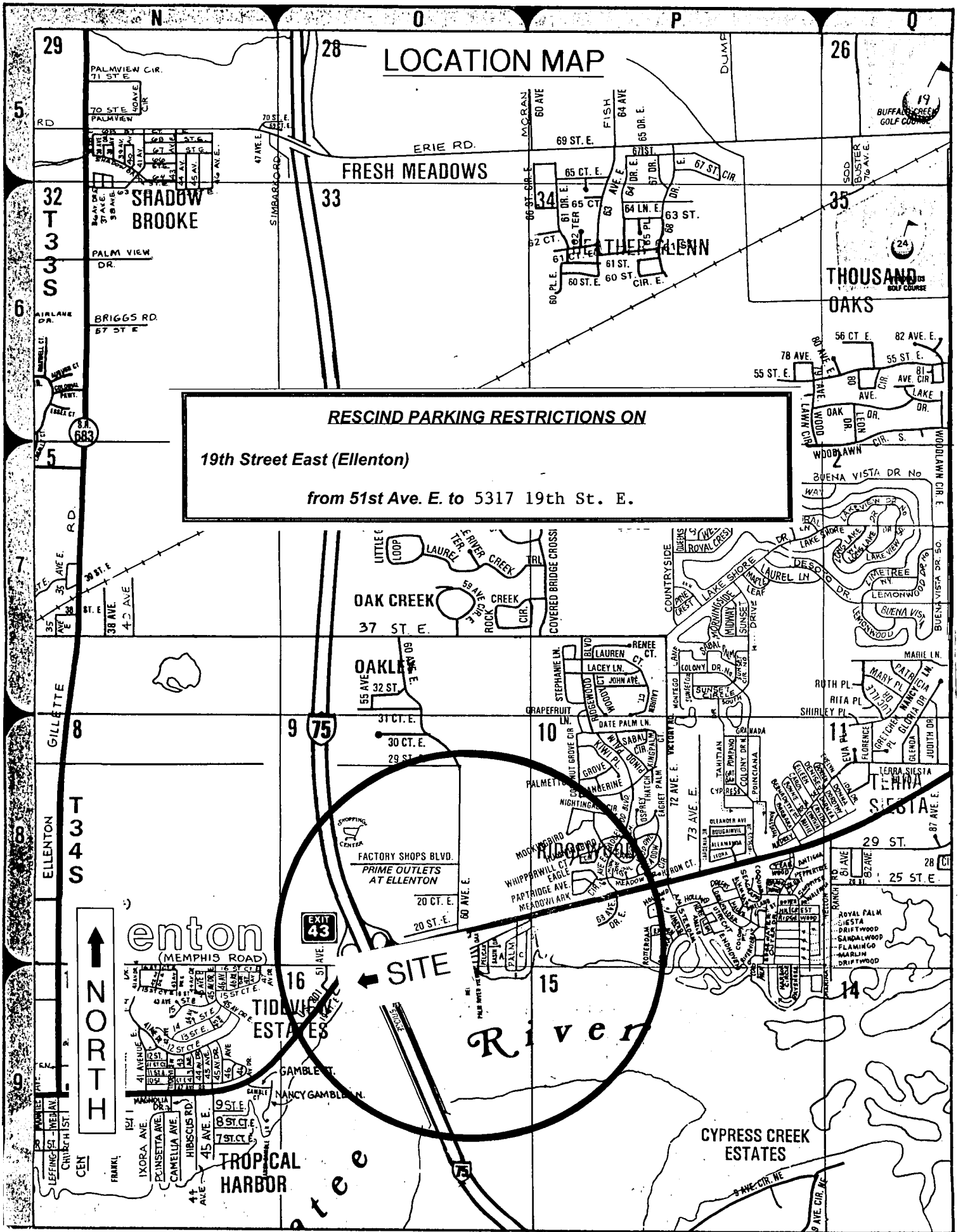
100826 1 WHEN WILL THE NO PARKING SIGNS BE PUT UP ON 45TH ST E, SOUTH OF 53RD AV E? SEMI TRUCKS & TRIALERS ARE PARKING THERE EVERY DAY.

Resolution

100826 1 PER GINA HICKS, AGENDA PACKAGE BEING PREPARED FOR THE 3/13/01 BOCC MEETING. PER HARRY MENDENHALL, IT MAY BE ANOTHER 60 DAY BEFORE SIGNS ACTUALLY GO UP.KCE

LOCATION MAP

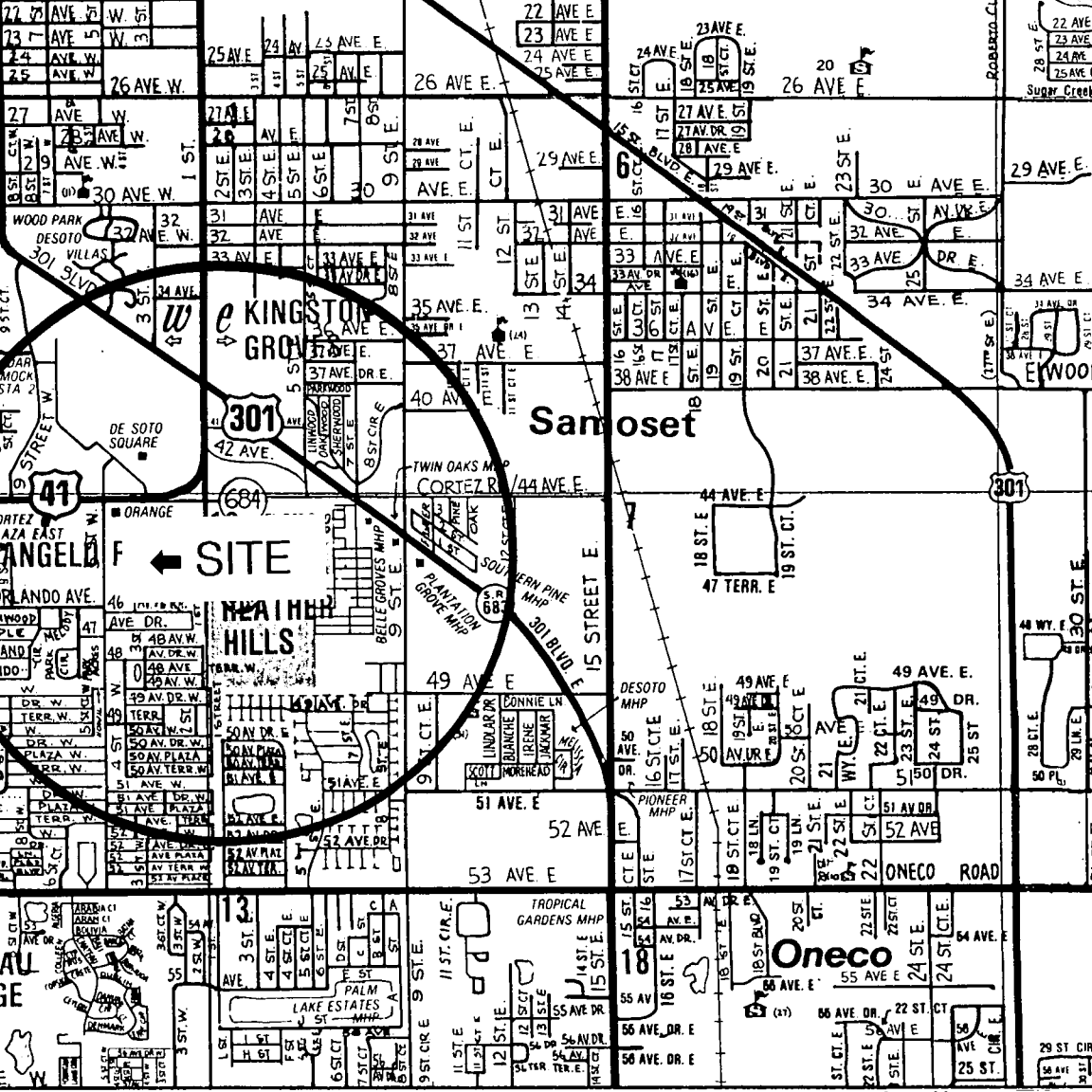
RESCIND PARKING RESTRICTIONS ON
19th Street East (Ellenton)
from 51st Ave. E. to 5317 19th St. E.



LOCATION MAP

Manatee Historical Village

NO PARKING AT ANYTIME
5th Street West - from Orlando Ave., north 300 feet.
(west side only)



LOCATION MAP

Manatee Historical Village

NO PARKING AT ANYTIME

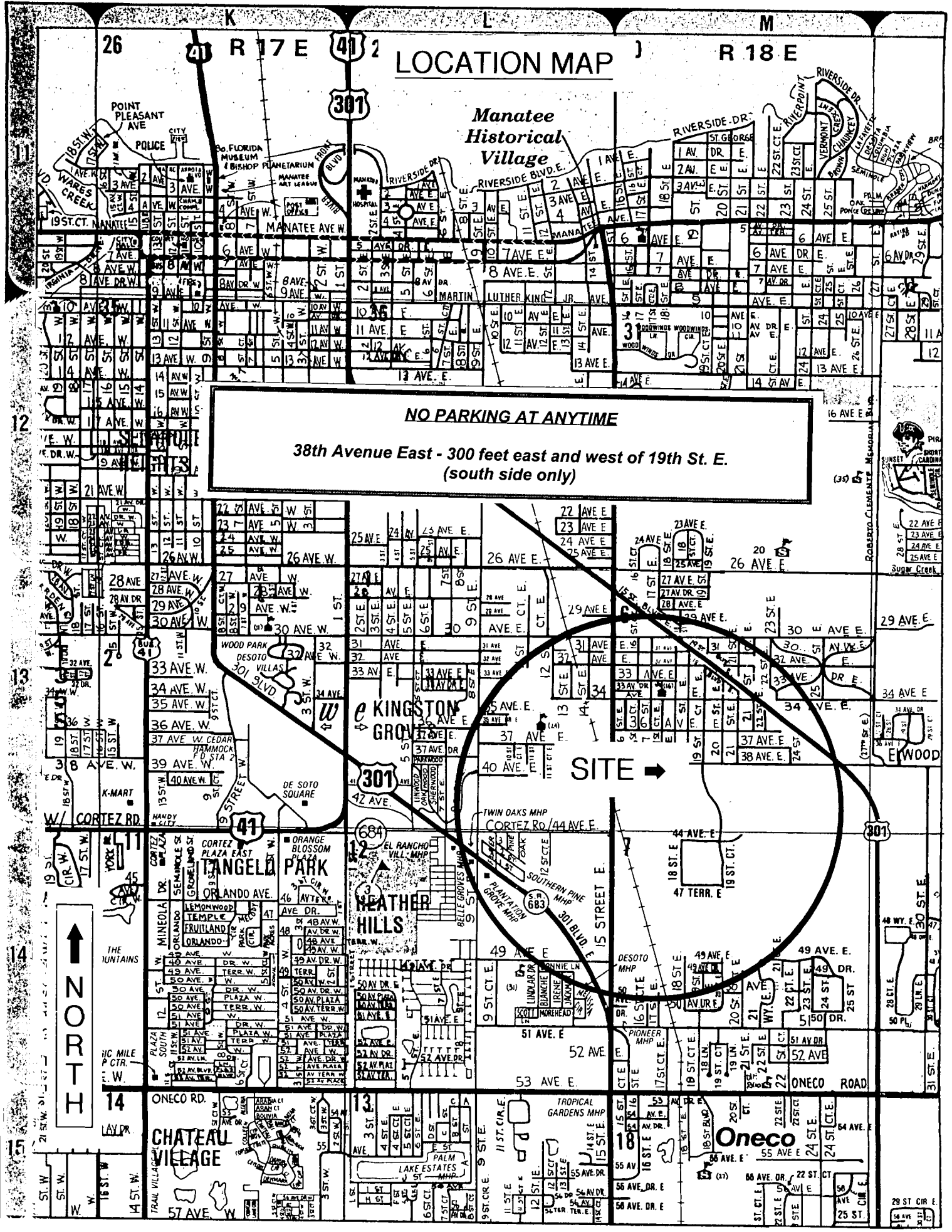
18th Street East - from 34th Ave. E. to 36th Ave. E.

SITE →

Sanoset

IRON ↑

LOCATION MAP



NO PARKING AT ANYTIME
38th Avenue East - 300 feet east and west of 19th St. E.
(south side only)

SITE →

↑
NORTH

LOCATION MAP

← SITE

RIVER LANDINGS

NO PARKING AT ANYTIME

45th Street East - from SR 70, south approx. 500 feet.

NORTH ↑

COUNTRY OAKS

UNIVERSITY PINES

PALM AIRE

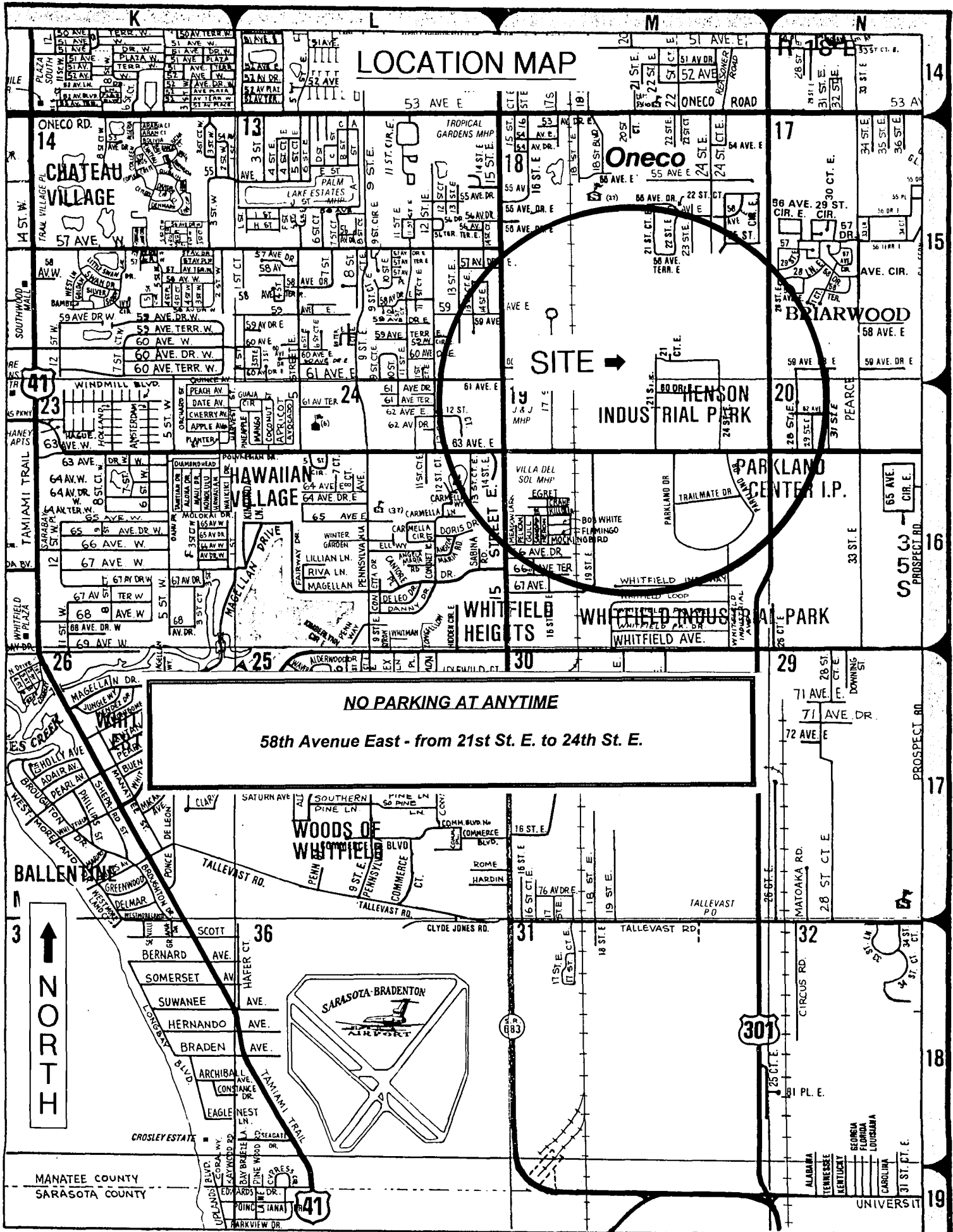
WALTON HEATH

UNIVERSITY PARKWAY

610

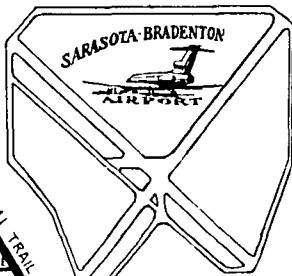
The Centre at University Pkwy.

LOCATION MAP



NO PARKING AT ANYTIME

58th Avenue East - from 21st St. E. to 24th St. E.



LOCATION MAP

BAYOU VIS
BAYOU W
HARBOR SHORES
HARBOR HILLS

← SITE

NO PARKING AT ANYTIME

68th Street West - on outside of curve for 60 feet to 1st Ave. W., adjacent to the bike path entrance.

↑
NORTH