

MANATEE COUNTY GOVERNMENT

AGENDA MEMORANDUM

SUBJECT	PDR-03-30 (P)(R) Gamble Creek Estates	TYPE AGENDA ITEM	Advertised Public Hearing – Presentations upon request
DATE REQUESTED	11/04/10	DATE SUBMITTED/REVISED	10/19/10
BRIEFINGS? Who?	None	CONSEQUENCES IF DEFERRED	N/A
DEPARTMENT/DIVISION	Planning / Development Services	AUTHORIZED BY TITLE	John Osborne, Planning Director <i>JO</i>
CONTACT PERSON TELEPHONE/EXTENSION	Miles Gentry 748-4501 ext. 6857 DTS# 20100202	PRESENTER/TITLE TELEPHONE/EXTENSION	Miles Gentry / Planning Manager / 748-4501 ext. 6857
ADMINISTRATIVE APPROVAL			

ACTION DESIRED INDICATE WHETHER 1) REPORT; 2) DISCUSSION; 3) FORM OF MOTION; OR 4) OTHER ACTION REQUIRED
I move to continue the public hearing for PDR-03-30 (P)(R) to December 2, 2010 at 9:00 a.m., or as soon thereafter as same may be heard at the Manatee County Government Administrative Center, 1 st Floor Chambers.

ENABLING/REGULATING AUTHORITY Federal/State law(s), administrative ruling(s), Manatee County Comp Plan/Land Development Code, ordinances, resolutions, policy
Manatee County Comprehensive Plan and Manatee County Land Development Code.

BACKGROUND/DISCUSSION
• n/a

COUNTY ATTORNEY REVIEW	
Check appropriate box	
<input type="checkbox"/>	REVIEWED Written Comments: <input type="checkbox"/> Attached <input type="checkbox"/> Available from Attorney (Attorney's initials: _____)
<input type="checkbox"/>	NOT REVIEWED (No apparent legal issues.)
<input type="checkbox"/>	NOT REVIEWED (Utilizes exact form or procedure previously approved by CAO.)
<input checked="" type="checkbox"/>	OTHER Currently under review requested by Impact Fee Program Manager

APPROVED IN OPEN SESSION
NOV 17 2010
BOARD OF COUNTY COMMISSIONERS
MANATEE COUNTY GOVERNMENT

ATTACHMENTS: (List in order as attached)		INSTRUCTIONS TO BOARD RECORDS:	
n/a		n/a	
COST:	n/a	SOURCE (ACCT # & NAME):	n/a
COMMENTS:		AMT./FREQ. OF RECURRING COSTS: (ATTACH FISCAL IMPACT STATEMENT)	

AFFIDAVIT OF PUBLICATION

SARASOTA HERALD-TRIBUNE
PUBLISHED DAILY
SARASOTA, SARASOTA COUNTY, FLORIDA

STATE OF FLORIDA
COUNTY OF MANATEE

BEFORE THE UNDERSIGNED AUTHORITY PERSONALLY APPEARED SHARI BRICKLEY, WHO ON OATH SAID SHE IS DIRECTOR OF ADVERTISING FOR THE SARASOTA HERALD-TRIBUNE, A DAILY NEWSPAPER PUBLISHED AT SARASOTA, IN SARASOTA COUNTY FLORIDA; AND CIRCULATED IN MANATEE COUNTEE DAILY; THAT THE ATTACHED COPY OF ADVERTISEMENT BEING A NOTICE IN THE MATTER OF:

Legal description documented below:

IN THE _____ COURT WAS PUBLISHED IN THE MANATEE EDITION OF SAID NEWSPAPER IN THE ISSUES OF:


10/21 1x

AFFIANT FURTHER SAYS THAT THE SAID SARASOTA HERALD-TRIBUNE IS A NEWSPAPER PUBLISHED AT SARASOTA, IN SAID SARASOTA COUNTY, FLORIDA, AND THAT THE SAID NEWSPAPER HAS THERETOFORE BEEN CONTINUOUSLY PUBLISHED IN SAID SARASOTA COUNTY, FLORIDA, EACH DAY, AND HAS BEEN ENTERED AS SECOND CLASS MAIL MATTER AT THE POST OFFICE IN BRADENTON, IN SAID MANATEE COUNTY, FLORIDA, FOR A PERIOD OF ONE YEAR NEXT PRECEDING THE FIRST PUBLICATION OF THE ATTACHED COPY OF ADVERTISEMENT; AND AFFIANT FURTHER SAYS THAT SHE HAS NEITHER PAID NOR PROMISED ANY PERSON, FIRM OR CORPORATION ANY DISCOUNT, REBATE, COMMISSION OR REFUND FOR THE PURPOSE OF SECURING THIS ADVERTISEMENT FOR PUBLICATION IN THE SAID NEWSPAPER.

SIGNED _____



SWORN OR AFFIRMED TO, AND SUBSCRIBED BEFORE ME THIS 21 DAY OF Oct., A.D., 20 10
BY SHARI BRICKLEY WHO IS PERSONALLY KNOWN TO ME.


Notary Public



**NOTICE OF ZONING AND DRI CHANGES
IN UNINCORPORATED MANATEE COUNTY**

NOTICE IS HEREBY GIVEN that the Board of County Commissioners of Manatee County will conduct a Public Hearing on Thursday, November 4, 2010, at 9:00 A.M. at the Manatee County Government Administrative Center, 1st Floor Chambers, to consider and act upon the following matters:

**PDR-08-03(Z)(G) - DAKIN/DAKIN HOMESTEAD PROPERTY
DTS #20070586**

An Ordinance of Manatee County, Florida, regarding land development, amending the official zoning atlas (Ordinance 90-01, the Manatee County Land Development Code), relating to zoning within the unincorporated area; providing for a rezone of approximately 238.12 ± acres located approximately 1.25 miles east of US 301 North, south of SR 62, and north of CR 675, at 13750, 13850, 13960, 13970, and 1417- CR 675 and 13855 and 14121 SR 62, Parrish from A/NCO (General Agriculture/North Central Overlay) to the PDR/NCO (Planned Development Residential) zoning district, retaining the North Central Overlay; approving a General Development Plan for a maximum of 420 single-family detached residential units, and a maximum of 68 single-family attached residential units, not to exceed 448 total residential units; subject to stipulations as conditions of approval; setting forth findings; providing a legal description; providing for severability; and providing an effective date.

**PDR-03-53(P)(R6) - FOREST CREEK
DTS#20100149**

An Ordinance of Manatee County, Florida, amending Ordinance No. PDR-03-53(P)(R5) and the Preliminary Site Plan for the Forest Creek Subdivision to:

1. Add ±41.64 acres.
2. Add 132 single-family detached lots.
3. Revise the total project units from 367 to 493, and
4. Revise the overall project acreage from ±135.07 acres to ±176.71 acres.

The existing Forest Creek Subdivision (± 135.07 acres) and the proposed addition (±41.64 acres) are within the PDR/NCO (Planned Development Residential/North Central Overlay) zoning district. The site is south of US 301 North and west of Red Rooster Road, in Parrish; subject to stipulations as conditions of approval; setting forth findings; providing a legal description; providing for severability; and providing an effective date.

**Z-10-06 - TALLEVAST/PROSPECT IMPROVEMENT COMPANY LLC
DTS#20100151**

An Ordinance of Manatee County, Florida, amending the official zoning atlas (Ordinance No. 90-01, the Manatee County Land Development Code), relating to zoning within the unincorporated area; providing for a rezone of approximately 2.2 acres on the north side of Tallevast Road, approximately 306 feet west of the intersection of Tallevast Road and Prospect Road, Bradenton from A-1 (Suburban Agriculture-one dwelling unit per acre) to the NC-M (Neighborhood Commercial-Medium) zoning district; setting forth findings; providing a legal description; providing for severability; and providing an effective date.

**Z-10-05 - ROBERT & JANE WAECHTER, & CHARLES M. KEELS
TALLEVAST/PROSPECT IMPROVEMENT COMPANY LLC
DTS#20100150**

An Ordinance of Manatee County, Florida, amending the official zoning atlas (Ordinance No. 90-01, the Manatee County Land Development Code), relating to zoning within the unincorporated area; providing for a rezone of approximately 2.2 acres at the northwest corner of Prospect Road and Tallevast Road, Bradenton, from A-1 (Suburban Agriculture-one dwelling unit per acre) to the NC-M (Neighborhood Commercial-Medium) zoning district; setting forth findings; providing a legal description; providing for severability; and providing an effective date.

**PDR-03-30 (P)(R) - GAMBLE CREEK ESTATES
DTS# 20100202**

An Ordinance of Manatee County, Florida, regarding land development, approving an amended Zoning Ordinance and Preliminary Site Plan, revising stipulations regarding thoroughfare right-of-way dedications, impact fee credits, buffers, landscaping, natural resources, building setbacks, number of lots, lot sizes, lot dimensions, building height, building color, public water and sewer utilities, irrigation water, stormwater management, access, parks, recreation facilities, fire hydrants, contamination by hazardous materials, land clearing, removal of old houses existing prior to platting, lighting, tree protection, native vegetation, and educational facility impact fees, applying to approximately 164 acres in Gamble Creek Estates located north of Golf Course Road and west of Spencer Parrish Road in the PDR (Planned Development Residential) zoning district; subject to stipulations as conditions of approval; setting forth findings; providing a legal description; providing for severability; and providing an effective date.

**PDMU-10-13(Z)(G) - SAWGRASS GATEWAY
DTS# 20100172**

An Ordinance of Manatee County, Florida, regarding land development, amending the official zoning atlas of Manatee County, Ordinance No. 90-01 (the Manatee County Land Development Code), relating to zoning within the unincorporated area; providing for a rezone of approximately 933 acres north of Buckeye Road, east of Interstate 75, and extending north to the Hillsborough County line from the A/NCO/NCGO (General Agricultural/North Central Overlay/North County Gateway Overlay) and the PDR/NCO/NCGO (Planned Development Residential/North Central Overlay/North County Gateway Overlay) zoning districts to the PDMU/NCGO (Planned Development Mixed Use/North County Gateway Overlay) zoning districts, retaining the North County Gateway Overlay, not retaining the North Central Overlay; approving a type of General Development Plan, known as a Gateway Overlay Master Plan limited for use exclusively in the North County Gateway Overlay, for a full range of land uses (industrial, transportation, communication, agricultural, earthmoving, commercial, community services, recreational, residential, and residential support) and roads consistent with the needs of Port Manatee and the economic health of Manatee County; setting forth findings; providing a legal description; providing for severability; and providing an effective date.

**Z-10-07 - GARY TAYLOR, TRUSTEE TO GARY GORDAN TAYLOR REVOCABLE LIVING TRUST/TAYLOR REZONE
DTS#20100214**

An Ordinance of Manatee County, Florida, amending the official zoning atlas (Ordinance 90-01, the Manatee County Land Development Code), relating to zoning within the unincorporated area; providing for a rezone of approximately 5.00 acres on the north side of S.R. 70, approximately 1,000 feet west of Lorraine Road, at 14207 S.R. 70 East, Bradenton from A/WP-E/ST (General Agriculture - one dwelling unit per five acres/Watershed Protections-Evers/Special Treatment Overlay Districts) to the GC (General Commercial) zoning district, retaining the WP-E (Watershed Protection-Evers) and ST (Special Treatment) Overlay Districts; setting forth findings; providing a legal description; providing for severability; and providing an effective date.

Interested parties may examine the proposed Ordinance and related documents and may obtain assistance regarding this matter from the Manatee County Planning Department, 1112 Manatee Avenue West, 4th Floor, Bradenton, Florida; telephone number (941) 748-4501 x6878; e-mail to: planning.agenda@mymanatee.org.

According to Florida Statutes, Section 286.0105, any person desiring to appeal any decision made by the Board of County Commissioners with respect to any matter considered at said Public Hearing will need a record of the proceedings, and for such purposes he may need to ensure that a verbatim record of the proceedings is made, which includes the testimony and evidence upon which the appeal is to be based.

Americans with Disabilities: The Board of County Commissioners does not discriminate upon the basis of any individual's disability status. This non-discrimination policy involves every aspect of the Board's functions including one's access to and participation in public hearings. Anyone requiring reasonable accommodation for this meeting as provided for in the ADA, should contact Kaycee Ellis at 742-5800; TDD ONLY 742-5802 and wait 60 seconds, or FAX 745-3790.

THIS HEARING MAY BE CONTINUED FROM TIME TO TIME PENDING ADJOURNMENTS.

MANATEE COUNTY BOARD OF COUNTY COMMISSIONERS
Manatee County Planning Department
Manatee County, Florida

Date of pub: October 21, 2010

BRADENTON HERALD


WWW.BRADENTON.COM
P.O. Box 921
Bradenton, FL 34206-0921
102 Manatee Avenue West
Bradenton, FL 34205-8894
Ph: 941-745-7066
Fax: 941-708-7758

Bradenton Herald
Published Daily
Bradenton, Manatee County, Florida

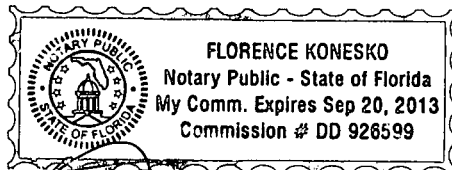
STATE OF FLORIDA
COUNTY OF MANATEE

Before the undersigned authority personally appeared Danica Sherrill, who, on oath, says that she is a Legal Advertising Representative of the Bradenton Herald, a daily newspaper published at Bradenton in Manatee County, Florida; that the attached copy of the advertisement, **LEGAL NOTICE OF ZONING AND DRI CHANGES** as published in said newspaper in the issue **10/21/2010**.

Affiant further says that the said publication is a newspaper published at Bradenton, in said Manatee County, Florida, and that the said newspaper has heretofore been continuously published in said Manatee County, Florida, each day and has been entered as second-class mail matter at the post office in Bradenton, in said Manatee County, Florida, for a period of 1 year next preceding the first publication of the attached copy of advertisement; and affiant further says that she has neither paid nor promised any person, firm or corporation any discount, rebate, commission or refund for the purpose of securing this advertisement for publication in the said newspaper.


(Signature of Affiant)

Sworn to and subscribed before me this
21 Day of Oct, 2010




SEAL & Notary Public

Personally Known OR Produced Identification _____
Type of Identification Produced _____

BRADENTON HERALD

CLASSIFIED ADVERTISING

Order:	131994587	Pubs:	1,9	Rate:	LE
Phone:	9417493070	Class:	4995	Charges:	\$ 0.00
Account:	11950	Start Date:	10/21/2010	List Price:	\$ 696.57
Name:	MANATEE,	Stop Date:	10/21/2010	Payments:	\$ 0.00
Firm:	MANATEE CO PLANNING	Insertions:	2	Balance:	\$ 696.57

NOTICE OF ZONING AND DRI CHANGES IN UNINCORPORATED MANATEE COUNTY

NOTICE IS HEREBY GIVEN that the Board of County Commissioners of Manatee County will conduct a Public Hearing on **Thursday, November 4, 2010, at 9:00 A.M.** at the **Manatee County Government Administrative Center, 1st Floor Chambers**, to consider and act upon the following matters:

PDR-08-03(Z)(G) - DAKIN/DAKIN HOMESTEAD PROPERTY (DTS #20070586)

An Ordinance of Manatee County, Florida, regarding land development, amending the official zoning atlas (Ordinance 90-01, the Manatee County Land Development Code), relating to zoning within the unincorporated area; providing for a rezoning of approximately 238.12 ± acres located approximately 1.25 miles east of US 301 North, south of SR 62, and north of CR 675, at 13750, 13850, 13960, 13970, and 14170 CR 675 and 13855 and 14121 SR 62, Parrish from A/NCO (General Agriculture/North Central Overlay) to the PDR/NCO (Planned Development Residential) zoning district, retaining the North Central Overlay; approving a General Development Plan for a maximum of 420 single-family detached residential units, and a maximum of 68 single-family attached residential units, not to exceed 448 total residential units; subject to stipulations as conditions of approval; setting forth findings; providing a legal description; providing for severability, and providing an effective date.

PDR-03-53(P)(R6) - FOREST CREEK (DTS#20100149)

An Ordinance of Manatee County, Florida, amending Ordinance No. PDR-03-53(P)(R5) and the Preliminary Site Plan for the Forest Creek Subdivision to:

1. Add ±41.64 acres,
2. Add 132 single-family detached lots,
3. Revise the total project units from 367 to 493, and
4. Revise the overall project acreage from ±135.07 acres to ±176.71 acres.

The existing Forest Creek Subdivision (+135.07 acres) and the proposed addition (±41.64 acres) are within the PDR/NCO (Planned Development Residential/North Central Overlay) zoning district. The site is south of US 301 North and west of Red Rooster Road, in Parrish; subject to stipulations as conditions of approval; setting forth findings; providing a legal description; providing for severability, and providing an effective date.

Z-10-06 - TALLEVAST/PROSPECT IMPROVEMENT COMPANY LLC (DTS#20100151)

An Ordinance of Manatee County, Florida, amending the official zoning atlas (Ordinance No. 90-01, the Manatee County Land Development Code), relating to zoning within the unincorporated area; providing for a rezoning of approximately 2.2 acres on the north side of Tallevast Road, approximately 306 feet west of the intersection of Tallevast Road and Prospect Road, Bradenton from A-1 (Suburban Agriculture-one dwelling unit per acre) to the NC-M (Neighborhood Commercial-Medium) zoning district; setting forth findings; providing a legal description; providing for severability, and providing an effective date.

Z-10-05 - ROBERT & JANE WAECHTER, & CHARLES M. KEELS TALLEVAST/PROSPECT IMPROVEMENT COMPANY LLC

DTS#20100150

An Ordinance of Manatee County, Florida, amending the official zoning atlas (Ordinance No. 90-01, the Manatee County Land Development Code), relating to zoning within the unincorporated area; providing for a rezoning of approximately 2.2 acres at the northwest corner of Prospect Road and Tallevast Road, Bradenton, from A-1 (Suburban Agriculture-one dwelling unit per acre) to the NC-M (Neighborhood Commercial-Medium) zoning district; setting forth findings; providing a legal description; providing for severability, and providing an effective date.

PDR-03-30 (P)(R) - GAMBLE CREEK ESTATES (DTS# 20100202)

An Ordinance of Manatee County, Florida, regarding land development, approving an amended Zoning Ordinance and Preliminary Site Plan, revising stipulations regarding thoroughfare right-of-way dedications, impact fee credits, buffers, landscaping, natural resources, building setbacks, number of lots, lot sizes, lot dimensions, building height, building color, public water and sewer utilities, irrigation water, stormwater management, access, parks, recreation facilities, fire hydrants, contamination by hazardous materials, land clearing, removal of old houses existing prior to platting, lighting, tree protection, native vegetation, and educational facility impact fees, applying to approximately 164 acres in Gamble Creek Estates located north of Golf Course Road and west of Spencer Parrish Road in the PDR (Planned Development Residential) zoning district; subject to stipulations as conditions of approval; setting forth findings; providing a legal description; providing for severability, and providing an effective date.

PDMU-10-13(Z)(G) -

SAWGRASS GATEWAY (DTS# 2010072)

An Ordinance of Manatee County, Florida, regarding land development, amending the official zoning atlas of Manatee County, Ordinance No. 90-01 (the Manatee County Land Development Code), relating to zoning within the unincorporated area; providing for a rezoning of approximately 933 acres north of Buckeye Road, east of Interstate 75, and extending north to the Hillsborough County line from the A/NCO/NCGO (General Agricultural/North Central Overlay/North County Gateway Overlay) and the PDR/NCO/NCGO (Planned Development Residential/North Central Overlay/North County Gateway Overlay) zoning districts to the PDMU/NCGO (Planned Development Mixed Use/North County Gateway Overlay) zoning districts, retaining the North County Gateway Overlay, not retaining the North Central Overlay; approving a type of General Development Plan, known as a Gateway Overlay Master Plan limited for use exclusively in the North County Gateway Overlay, for a full range of land uses (industrial, transportation, communication, agricultural, earthmoving, commercial, community services, recreational, residential, and residential support) and roads consistent with the needs of Port Manatee and the economic health of Manatee County; setting forth findings; providing a legal description; providing for severability, and providing an effective date.

Z-10-07 - GARY TAYLOR, TRUSTEE TO GARY GORDAN TAYLOR REVOCABLE LIVING TRUST/TAYLOR REZONE (DTS#20100214)

An Ordinance of Manatee County, Florida, amending the official zoning atlas (Ordinance 90-01, the Manatee County Land Development Code), relating to zoning within the unincorporated area; providing for a rezoning of approximately 933 acres north of Buckeye Road, east of Interstate 75, and extending north to the Hillsborough County line from the A/NCO/NCGO (General Agricultural/North Central Overlay/North County Gateway Overlay) and the PDR/NCO/NCGO (Planned Development Residential/North Central Overlay/North County Gateway Overlay) zoning districts to the PDMU/NCGO (Planned Development Mixed Use/North County Gateway Overlay) zoning districts, retaining the North County Gateway Overlay, not retaining the North Central Overlay; approving a type of General Development Plan, known as a Gateway Overlay Master Plan limited for use exclusively in the North County Gateway Overlay, for a full range of land uses (industrial, transportation, communication, agricultural, earthmoving, commercial, community services, recreational, residential, and residential support) and roads consistent with the needs of Port Manatee and the economic health of Manatee County; setting forth findings; providing a legal description; providing for severability, and providing an effective date.

porated area; providing for a rezone of approximately 5.00 acres on the north side of S.R. 70, approximately 1,000 feet west of Lorraine Road, at 14207 S.R. 70 East, Bradenton from A/WP-E/ST (General Agriculture - one dwelling unit per five acres/Watershed Protections-Evers/Special Treatment Overlay Districts) to the GC (General Commercial) zoning district, retaining the WP-E (Watershed Protection-Evers) and ST (Special Treatment) Overlay Districts; setting forth findings; providing a legal description; providing for severability, and providing an effective date.

Interested parties may examine the proposed Ordinance and related documents and may obtain assistance regarding this matter from the Manatee County Planning Department, 1112 Manatee Avenue West, 4th Floor, Bradenton, Florida; telephone number (941) 748-4501 x6878; e-mail to: planning.agenda@mymanatee.org.

According to Florida Statutes, Section 286.0105, any person desiring to appeal any decision made by the Board of County Commissioners with respect to any matter considered at said Public Hearing will need a record of the proceedings, and for such purposes he may need to ensure that a verbatim record of the proceedings is made, which includes the testimony and evidence upon which the appeal is to be based.

Americans with Disabilities: The Board of County Commissioners does not discriminate upon the basis of any individual's disability status. This non-discrimination policy involves every aspect of the Board's functions including one's access to and participation in public hearings. Anyone requiring reasonable accommodation for this meeting as provided for in the ADA, should contact Kaycee Ellis at 742-5800; TDD ONLY 742-5802 and wait 60 seconds, or FAX 745-3790.

THIS HEARING MAY BE CONTINUED FROM TIME TO TIME PENDING ADJOURNMENTS.

MANATEE COUNTY BOARD OF COUNTY COMMISSIONERS

Manatee County Planning
Department
Manatee County, Florida
10/21/2010

**AFFIDAVIT OF POSTING OF PUBLIC NOTICE SIGN, AND
NOTIFICATION BY U.S. MAIL TO CONTIGUOUS PROPERTY OWNERS**

STATE OF FLORIDA

COUNTY OF MANATEE

BEFORE ME, the undersigned authority, personally appeared Connor Chambers, who, after having first been duly sworn and put upon oath, says as follows:

1. That he/she is the agent for owner (~~owner~~ agent for owner, ~~attorney~~ ~~attorney in fact~~ ~~owner~~ ~~etc.~~) of the property identified in the application for **PDR-03-30 (P)(R) – DTS # 20100202 – Gamble Creek Estates** to be heard before the **Manatee County Planning Commission** at a public hearing to be held on 10/14/10 and to be heard before the **Manatee County Board of County Commissioners** at a public hearing to be held on 11/4/10 and as such, is authorized to execute and make this Affidavit and is familiar with the matters set forth herein, and they are true to the best of his/her knowledge, information, and belief.

2. That the Affiant has caused the required public notice sign to be posted pursuant to Manatee County Ordinance No. 90-01, on the property identified in the application, and the sign(s) ^{were} conspicuously posted 4 feet from the front property line on the 3 day of October, 2010.

3. That the Affiant has caused the mailing of the required letter of notification to property owners within 500 feet of the project boundary pursuant to Manatee County Ordinance No. 90-01, as amended, by U.S. Mail, on the 4 day of October, 2010, and attaches hereto, as a part of and incorporated herein, a complete list of the names and addresses of the persons entitled to notice.

4. That Affiant is aware of and understands that failure to adhere to the provisions of Manatee County Ordinance No. 90-01, as it relates to the required public notice, may cause the above identified hearing to be postponed and rescheduled only upon compliance with the public notice requirements.

FURTHER YOUR AFFIANT SAITH NOT.

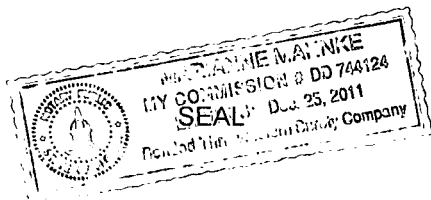



Property Owner/Agent Signature

Connor Chambers

Agent for Owner

SIGNED AND SWORN TO before me on 04th October 2010 (date) by Connor Chambers (name of affiant). He/she is personally known to me or has produced Florida License (type of identification) as identification and who did take an oath.





Signature of Person Taking Acknowledgment

Marianne Mahutke

Type Name

Notary / Bank officer

Title or Rank

DD 744124

Serial Number, if any

My Commission Expires:

Dec. 25. 2011

Commission No.:

Parcel Owners With In a 500 Foot Buffer Around a Parcel

OWNER	MAILING ADDR1	MAILING ADDR2	CITYNAME	ST	ZIP	+4	COUNTRY	POSTALCODE	PARID	NO	STREET	STR	DIR	UNIT
1 ARFONS, ERIC	2982 WILDERNESS BLVD E		PARRISH	FL	34219	9269			498200109	13305	GOLF COURSE	RD		
2 BLACK, HUBBERT B JR	12708 50TH CT E		PARRISH	FL	34219	2660			492021809	12708	50TH	CT	E	
3 BODMER, HARLEY I	5111 134TH TERR E		PARRISH	FL	34219				492026909	5111	134TH	TER	E	
4 BRITT, CHARLES MEAD III	PO BOX 185		TERRA CEIA	FL	34250				498710300	12551	GOLF COURSE	RD		
5 BUNDY, OTTO M	PO BOX 70		PARRISH	FL	34219	0070			491900007	13670	GOLF COURSE	RD		
6 BUSBY, SAMUEL DANIEL	5107 134TH TER E		PARRISH	FL	34219				492026959	5107	134TH	TER	E	
7 CROSSCREEK COMMUNITY DEVELOPMENT	2002 N LOIS AVE 507		TAMPA	FL	33607	2393			500232209	4720	CREEKSIDE PARK	DR		
8 CROSSCREEK COMMUNITY DEVELOPMENT	2002 N LOIS AVE 507		TAMPA	FL	33607	2393			500220759		FT HAMER	RD		
9 CROSSCREEK COMMUNITY DEVELOPMENT	2002 N LOIS AVE 507		TAMPA	FL	33607	2393			500231909	4729	ROYCROFT	TER		
10 CROSSCREEK DEVELOPMENT OF PARRISH LLC	607 7TH ST E		BRADENTON	FL	34208	2004			500231959		NO ASSIGNED ADDRESS			
11 CROSSCREEK DEVELOPMENT OF PARRISH LLC	607 7TH ST E		BRADENTON	FL	34208	2004			500222209	4718	ROYCROFT	TER		
12 CROSSCREEK DEVELOPMENT OF PARRISH LLC	607 7TH ST E		BRADENTON	FL	34208	2004			500222259	4722	ROYCROFT	TER		
13 CROSSCREEK DEVELOPMENT OF PARRISH LLC	607 7TH ST E		BRADENTON	FL	34208	2004			500222309	4726	ROYCROFT	TER		
14 FRIDAY, GERIC B	PO BOX 853		PARRISH	FL	34219				492026859	5112	134TH	TER	E	
15 GREBE, PAUL T	1806 NW 22ND TERRACE		GAINESVILLE	FL	32605	3958			499910057	13115	GOLF COURSE	RD		
16 GREGSON, STEPHEN J	PO BOX 871		PARRISH	FL	34219	0871			491806501	5807	SPENCER PARRISH	RD		

Parcel Owners With In a 500 Foot Buffer Around a Parcel

OWNER	MAILING ADDR1	MAILING ADDR2	CITYNAME	ST	ZIP	+4	COUNTRY	POSTALCODE	PARID	NO	STREET	STR	DIR	UNIT
17 GROOVER, JASON	5235 SPENCER PARRISH RD		PARRISH	FL	34219	9613			491910006	5235	SPENCER PARRISH	RD		
18 HUMPHREY, GEORGE W	162 LAS JUNTAS WAY		WALNUT CREEK	CA	94597	2170			492500004	5200	SPENCER PARRISH	RD		
19 KELLY, ALICE	P O BOX 632		ELLENTON	FL	34222				499900009	13015	GOLF COURSE	RD		
20 KRUSE, DANIEL	5827 SPENCER PARRISH RD		PARRISH	FL	34219	9617			491807004	5827	SPENCER PARRISH	RD		
21 MEDALLION HOME AT GAMBLE CREEK LLC	2212 58TH AVE E		BRADENTON	FL	34203	5062			492025559	4904	131ST	DR	E	
22 MEDALLION HOME AT GAMBLE CREEK LLC	2212 58TH AVE E		BRADENTON	FL	34203	5062			492021259	4905	131ST	DR	E	
23 MEDALLION HOME AT GAMBLE CREEK LLC	2212 58TH AVE E		BRADENTON	FL	34203	5062			492024009	4906	131ST	DR	E	
24 MEDALLION HOME AT GAMBLE CREEK LLC	2212 58TH AVE E		BRADENTON	FL	34203	5062			492025609	4908	131ST	DR	E	
25 MEDALLION HOME AT GAMBLE CREEK LLC	2212 58TH AVE E		BRADENTON	FL	34203	5062			492021209	4909	131ST	DR	E	
26 MEDALLION HOME AT GAMBLE CREEK LLC	2212 58TH AVE E		BRADENTON	FL	34203	5062			492023959	4910	131ST	DR	E	
27 MEDALLION HOME AT GAMBLE CREEK LLC	2212 58TH AVE E		BRADENTON	FL	34203	5062			492023909	4916	131ST	DR	E	
28 MEDALLION HOME AT GAMBLE CREEK LLC	2212 58TH AVE E		BRADENTON	FL	34203	5062			492023859	4920	131ST	DR	E	
29 MEDALLION HOME AT GAMBLE CREEK LLC	2212 58TH AVE E		BRADENTON	FL	34203	5062			492023809	4924	131ST	DR	E	
30 MEDALLION HOME AT GAMBLE CREEK LLC	2212 58TH AVE E		BRADENTON	FL	34203	5062			492023209	4927	131ST	DR	E	

Parcel Owners With In a 500 Foot Buffer Around a Parcel

OWNER	MAILING ADDR1	MAILING ADDR2	CITYNAME	ST	ZIP	+4	COUNTRY	POSTALCODE	PARID	NO	STREET	STR	DIR	UNIT
31 MEDALLION HOME AT GAMBLE CREEK LLC	2212 58TH AVE E		BRADENTON	FL	34203	5062			492023759	4928	131ST	DR	E	
32 MEDALLION HOME AT GAMBLE CREEK LLC	2212 58TH AVE E		BRADENTON	FL	34203	5062			492023259	4931	131ST	DR	E	
33 MEDALLION HOME AT GAMBLE CREEK LLC	2212 58TH AVE E		BRADENTON	FL	34203	5062			492023709	4932	131ST	DR	E	
34 MEDALLION HOME AT GAMBLE CREEK LLC	2212 58TH AVE E		BRADENTON	FL	34203	5062			492029059	4915	132ND	AVE	E	
35 MEDALLION HOME AT GAMBLE CREEK LLC	2212 58TH AVE E		BRADENTON	FL	34203	5062			492025759	4918	132ND	AVE	E	
36 MEDALLION HOME AT GAMBLE CREEK LLC	2212 58TH AVE E		BRADENTON	FL	34203	5062			492029109	4919	132ND	AVE	E	
37 MEDALLION HOME AT GAMBLE CREEK LLC	2212 58TH AVE E		BRADENTON	FL	34203	5062			492028259	4923	132ND	AVE	E	
38 MEDALLION HOME AT GAMBLE CREEK LLC	2212 58TH AVE E		BRADENTON	FL	34203	5062			492028309	5003	132ND	AVE	E	
39 MEDALLION HOME AT GAMBLE CREEK LLC	2212 58TH AVE E		BRADENTON	FL	34203	5062			492028359	5007	132ND	AVE	E	
40 MEDALLION HOME AT GAMBLE CREEK LLC	2212 58TH AVE E		BRADENTON	FL	34203	5062			492027359	5010	132ND	AVE	E	
41 MEDALLION HOME AT GAMBLE CREEK LLC	2212 58TH AVE E		BRADENTON	FL	34203	5062			492028409	5011	132ND	AVE	E	
42 MEDALLION HOME AT GAMBLE CREEK LLC	2212 58TH AVE E		BRADENTON	FL	34203	5062			492027409	5014	132ND	AVE	E	
43 MEDALLION HOME AT GAMBLE CREEK LLC	2212 58TH AVE E		BRADENTON	FL	34203	5062			492028459	5015	132ND	AVE	E	

Parcel Owners With In a 500 Foot Buffer Around a Parcel

OWNER	MAILING ADDR1	MAILING ADDR2	CITYNAME	ST	ZIP	+4	COUNTRY	POSTALCODE	PARID	NO	STREET	STR	DIR	UNIT
44 MEDALLION HOME AT GAMBLE CREEK LLC	2212 58TH AVE E		BRADENTON	FL	34203	5062			492027459	5018	132ND	AVE	E	
45 MEDALLION HOME AT GAMBLE CREEK LLC	2212 58TH AVE E		BRADENTON	FL	34203	5062			492028509	5019	132ND	AVE	E	
46 MEDALLION HOME AT GAMBLE CREEK LLC	2212 58TH AVE E		BRADENTON	FL	34203	5062			492027509	5022	132ND	AVE	E	
47 MEDALLION HOME AT GAMBLE CREEK LLC	2212 58TH AVE E		BRADENTON	FL	34203	5062			492027559	5026	132ND	AVE	E	
48 MEDALLION HOME AT GAMBLE CREEK LLC	2212 58TH AVE E		BRADENTON	FL	34203	5062			492029509	5402	132ND	TER	E	
49 MEDALLION HOME AT GAMBLE CREEK LLC	2212 58TH AVE E		BRADENTON	FL	34203	5062			492029459	5406	132ND	TER	E	
50 MEDALLION HOME AT GAMBLE CREEK LLC	2212 58TH AVE E		BRADENTON	FL	34203	5062			492029409	5410	132ND	TER	E	
51 MEDALLION HOME AT GAMBLE CREEK LLC	2212 58TH AVE E		BRADENTON	FL	34203	5062			492029359	5504	132ND	TER	E	
52 MEDALLION HOME AT GAMBLE CREEK LLC	2212 58TH AVE E		BRADENTON	FL	34203	5062			492026359	4906	134TH	TER	E	
53 MEDALLION HOME AT GAMBLE CREEK LLC	2212 58TH AVE E		BRADENTON	FL	34203	5062			492026409	4910	134TH	TER	E	
54 MEDALLION HOME AT GAMBLE CREEK LLC	2212 58TH AVE E		BRADENTON	FL	34203	5062			492026459	4914	134TH	TER	E	
55 MEDALLION HOME AT GAMBLE CREEK LLC	2212 58TH AVE E		BRADENTON	FL	34203	5062			492026509	4918	134TH	TER	E	
56 MEDALLION HOME AT GAMBLE CREEK LLC	2212 58TH AVE E		BRADENTON	FL	34203	5062			492026559	5006	134TH	TER	E	

Parcel Owners With In a 500 Foot Buffer Around a Parcel

OWNER	MAILING ADDR1	MAILING ADDR2	CITYNAME	ST	ZIP	+4	COUNTRY	POSTALCODE	PARID	NO	STREET	STR	DIR	UNIT
57 MEDALLION HOME AT GAMBLE CREEK LLC	2212 58TH AVE E		BRADENTON	FL	34203	5062			492026609	5010	134TH	TER	E	
58 MEDALLION HOME AT GAMBLE CREEK LLC	2212 58TH AVE E		BRADENTON	FL	34203	5062			492027109	5013	134TH	TER	E	
59 MEDALLION HOME AT GAMBLE CREEK LLC	2212 58TH AVE E		BRADENTON	FL	34203	5062			492026659	5014	134TH	TER	E	
60 MEDALLION HOME AT GAMBLE CREEK LLC	2212 58TH AVE E		BRADENTON	FL	34203	5062			492027059	5015	134TH	TER	E	
61 MEDALLION HOME AT GAMBLE CREEK LLC	2212 58TH AVE E		BRADENTON	FL	34203	5062			492026709	5018	134TH	TER	E	
62 MEDALLION HOME AT GAMBLE CREEK LLC	2212 58TH AVE E		BRADENTON	FL	34203	5062			492027009	5019	134TH	TER	E	
63 MEDALLION HOME AT GAMBLE CREEK LLC	2212 58TH AVE E		BRADENTON	FL	34203	5062			492026759	5104	134TH	TER	E	
64 MEDALLION HOME AT GAMBLE CREEK LLC	2212 58TH AVE E		BRADENTON	FL	34203	5062			492026809	5108	134TH	TER	E	
65 MEDALLION HOME AT GAMBLE CREEK LLC	2212 58TH AVE E		BRADENTON	FL	34203	5062			492020709	12805	49TH	LN	E	
66 MEDALLION HOME AT GAMBLE CREEK LLC	2212 58TH AVE E		BRADENTON	FL	34203	5062			492020759	12809	49TH	LN	E	
67 MEDALLION HOME AT GAMBLE CREEK LLC	2212 58TH AVE E		BRADENTON	FL	34203	5062			492022859	12812	49TH	LN	E	
68 MEDALLION HOME AT GAMBLE CREEK LLC	2212 58TH AVE E		BRADENTON	FL	34203	5062			492020809	12813	49TH	LN	E	
69 MEDALLION HOME AT GAMBLE CREEK LLC	2212 58TH AVE E		BRADENTON	FL	34203	5062			492020859	12903	49TH	LN	E	

Parcel Owners With In a 500 Foot Buffer Around a Parcel

OWNER	MAILING ADDR1	MAILING ADDR2	CITYNAME	ST	ZIP	+4	COUNTRY	POSTALCODE	PARID	NO	STREET	STR	DIR	UNIT
70 MEDALLION HOME AT GAMBLE CREEK LLC	2212 58TH AVE E		BRADENTON	FL	34203	5062			492022909	12904	49TH	LN	E	
71 MEDALLION HOME AT GAMBLE CREEK LLC	2212 58TH AVE E		BRADENTON	FL	34203	5062			492020909	12907	49TH	LN	E	
72 MEDALLION HOME AT GAMBLE CREEK LLC	2212 58TH AVE E		BRADENTON	FL	34203	5062			492022959	12908	49TH	LN	E	
73 MEDALLION HOME AT GAMBLE CREEK LLC	2212 58TH AVE E		BRADENTON	FL	34203	5062			492020959	12911	49TH	LN	E	
74 MEDALLION HOME AT GAMBLE CREEK LLC	2212 58TH AVE E		BRADENTON	FL	34203	5062			492023009	12912	49TH	LN	E	
75 MEDALLION HOME AT GAMBLE CREEK LLC	2212 58TH AVE E		BRADENTON	FL	34203	5062			492023059	12916	49TH	LN	E	
76 MEDALLION HOME AT GAMBLE CREEK LLC	2212 58TH AVE E		BRADENTON	FL	34203	5062			492021009	13007	49TH	LN	E	
77 MEDALLION HOME AT GAMBLE CREEK LLC	2212 58TH AVE E		BRADENTON	FL	34203	5062			492021059	13011	49TH	LN	E	
78 MEDALLION HOME AT GAMBLE CREEK LLC	2212 58TH AVE E		BRADENTON	FL	34203	5062			492023109	13012	49TH	LN	E	
79 MEDALLION HOME AT GAMBLE CREEK LLC	2212 58TH AVE E		BRADENTON	FL	34203	5062			492021109	13015	49TH	LN	E	
80 MEDALLION HOME AT GAMBLE CREEK LLC	2212 58TH AVE E		BRADENTON	FL	34203	5062			492025659	13207	49TH	LN	E	
81 MEDALLION HOME AT GAMBLE CREEK LLC	13535 FEATHER SOUND DR 525	BLDG ONE	CLEARWATER	FL	33762	2259			492026109	13210	49TH	LN	E	
82 MEDALLION HOME AT GAMBLE CREEK LLC	2212 58TH AVE E		BRADENTON	FL	34203	5062			492026159	13211	49TH	LN	E	

Parcel Owners With In a 500 Foot Buffer Around a Parcel

OWNER	MAILING ADDR1	MAILING ADDR2	CITYNAME	ST	ZIP	+4	COUNTRY	POSTALCODE	PARID	NO	STREET	STR	DIR	UNIT
83 MEDALLION HOME AT GAMBLE CREEK LLC	2212 58TH AVE E		BRADENTON	FL	34203	5062			492026209	13305	49TH	LN	E	
84 MEDALLION HOME AT GAMBLE CREEK LLC	2212 58TH AVE E		BRADENTON	FL	34203	5062			492026059	13306	49TH	LN	E	
85 MEDALLION HOME AT GAMBLE CREEK LLC	2212 58TH AVE E		BRADENTON	FL	34203	5062			492026259	13309	49TH	LN	E	
86 MEDALLION HOME AT GAMBLE CREEK LLC	2212 58TH AVE E		BRADENTON	FL	34203	5062			492026309	13313	49TH	LN	E	
87 MEDALLION HOME AT GAMBLE CREEK LLC	2212 58TH AVE E		BRADENTON	FL	34203	5062			492022259	12604	50TH	CT	E	
88 MEDALLION HOME AT GAMBLE CREEK LLC	2212 58TH AVE E		BRADENTON	FL	34203	5062			492022309	12607	50TH	CT	E	
89 MEDALLION HOME AT GAMBLE CREEK LLC	2212 58TH AVE E		BRADENTON	FL	34203	5062			492022209	12608	50TH	CT	E	
90 MEDALLION HOME AT GAMBLE CREEK LLC	2212 58TH AVE E E		BRADENTON	FL	34203	5062			492022359	12611	50TH	CT	E	
91 MEDALLION HOME AT GAMBLE CREEK LLC	2212 58TH AVE E		BRADENTON	FL	34203	5062			492022159	12612	50TH	CT	E	
92 MEDALLION HOME AT GAMBLE CREEK LLC	2212 58TH AVE E		BRADENTON	FL	34203	5062			492022409	12615	50TH	CT	E	
93 MEDALLION HOME AT GAMBLE CREEK LLC	2212 58TH AVE E		BRADENTON	FL	34203	5062			492022109	12616	50TH	CT	E	
94 MEDALLION HOME AT GAMBLE CREEK LLC	2212 58TH AVE E		BRADENTON	FL	34203	5062			492022459	12619	50TH	CT	E	
95 MEDALLION HOME AT GAMBLE CREEK LLC	2212 58TH AVE E		BRADENTON	FL	34203	5062			492022059	12620	50TH	CT	E	

Parcel Owners With In a 500 Foot Buffer Around a Parcel

OWNER	MAILING ADDR1	MAILING ADDR2	CITYNAME	ST	ZIP	+4	COUNTRY	POSTALCODE	PARID	NO	STREET	STR	DIR	UNIT
96 MEDALLION HOME AT GAMBLE CREEK LLC	2212 58TH AVE E		BRADENTON	FL	34203	5062			492022509	12623	50TH	CT	E	
97 MEDALLION HOME AT GAMBLE CREEK LLC	2212 58TH AVE E		BRADENTON	FL	34203	5062			492022559	12627	50TH	CT	E	
98 MEDALLION HOME AT GAMBLE CREEK LLC	2212 58TH AVE E		BRADENTON	FL	34203	5062			492022009	12628	50TH	CT	E	
99 MEDALLION HOME AT GAMBLE CREEK LLC	2212 58TH AVE E		BRADENTON	FL	34203	5062			492022609	12631	50TH	CT	E	
100 MEDALLION HOME AT GAMBLE CREEK LLC	2212 58TH AVE E		BRADENTON	FL	34203	5062			492022659	12635	50TH	CT	E	
101 MEDALLION HOME AT GAMBLE CREEK LLC	2212 58TH AVE E		BRADENTON	FL	34203	5062			492022709	12639	50TH	CT	E	
102 MEDALLION HOME AT GAMBLE CREEK LLC	2212 58TH AVE E		BRADENTON	FL	34203	5062			492022759	12643	50TH	CT	E	
103 MEDALLION HOME AT GAMBLE CREEK LLC	2212 58TH AVE E		BRADENTON	FL	34203	5062			492022809	12647	50TH	CT	E	
104 MEDALLION HOME AT GAMBLE CREEK LLC	2212 58TH AVE E		BRADENTON	FL	34203	5062			492021909	12648	50TH	CT	E	
105 MEDALLION HOME AT GAMBLE CREEK LLC	2212 58TH AVE E		BRADENTON	FL	34203	5062			492021859	12706	50TH	CT	E	
106 MEDALLION HOME AT GAMBLE CREEK LLC	2212 58TH AVE E		BRADENTON	FL	34203	5062			492020559	12707	50TH	CT	E	
107 MEDALLION HOME AT GAMBLE CREEK LLC	2212 58TH AVE E		BRADENTON	FL	34203	5062			492020609	12711	50TH	CT	E	
108 MEDALLION HOME AT GAMBLE CREEK LLC	2212 58TH AVE E		BRADENTON	FL	34203	5062			492021759	12712	50TH	CT	E	

Parcel Owners With In a 500 Foot Buffer Around a Parcel

OWNER	MAILING ADDR1	MAILING ADDR2	CITYNAME	ST	ZIP	+4	COUNTRY	POSTALCODE	PARID	NO	STREET	STR	DIR	UNIT
109 MEDALLION HOME AT GAMBLE CREEK LLC	2212 58TH AVE E		BRADENTON	FL	34203	5062			492021709	12802	50TH	CT	E	
110 MEDALLION HOME AT GAMBLE CREEK LLC	2212 58TH AVE E		BRADENTON	FL	34203	5062			492023609	12805	50TH	CT	E	
111 MEDALLION HOME AT GAMBLE CREEK LLC	2212 58TH AVE E		BRADENTON	FL	34203	5062			492021659	12806	50TH	CT	E	
112 MEDALLION HOME AT GAMBLE CREEK LLC	2212 58TH AVE E		BRADENTON	FL	34203	5062			492023559	12809	50TH	CT	E	
113 MEDALLION HOME AT GAMBLE CREEK LLC	2212 58TH AVE E		BRADENTON	FL	34203	5062			492021609	12810	50TH	CT	E	
114 MEDALLION HOME AT GAMBLE CREEK LLC	2212 58TH AVE E		BRADENTON	FL	34203	5062			492021559	12904	50TH	CT	E	
115 MEDALLION HOME AT GAMBLE CREEK LLC	2212 58TH AVE E		BRADENTON	FL	34203	5062			492023509	12907	50TH	CT	E	
116 MEDALLION HOME AT GAMBLE CREEK LLC	2212 58TH AVE E		BRADENTON	FL	34203	5062			492021509	12908	50TH	CT	E	
117 MEDALLION HOME AT GAMBLE CREEK LLC	2212 58TH AVE E		BRADENTON	FL	34203	5062			492023459	12911	50TH	CT	E	
118 MEDALLION HOME AT GAMBLE CREEK LLC	2212 58TH AVE E		BRADENTON	FL	34203	5062			492021459	12912	50TH	CT	E	
119 MEDALLION HOME AT GAMBLE CREEK LLC	2212 58TH AVE E		BRADENTON	FL	34203	5062			492023409	13005	50TH	CT	E	
120 MEDALLION HOME AT GAMBLE CREEK LLC	2212 58TH AVE E		BRADENTON	FL	34203	5062			492021409	13006	50TH	CT	E	
121 MEDALLION HOME AT GAMBLE CREEK LLC	2212 58TH AVE E		BRADENTON	FL	34203	5062			492023359	13009	50TH	CT	E	

Parcel Owners With In a 500 Foot Buffer Around a Parcel

OWNER	MAILING ADDR1	MAILING ADDR2	CITYNAME	ST	ZIP	+4	COUNTRY	POSTALCODE	PARID	NO	STREET	STR	DIR	UNIT
122 MEDALLION HOME AT GAMBLE CREEK LLC	2212 58TH AVE E		BRADENTON	FL	34203	5062			492021359	13014	50TH	CT	E	
123 MEDALLION HOME AT GAMBLE CREEK LLC	2212 58TH AVE E		BRADENTON	FL	34203	5062			492024759	13110	50TH	CT	E	
124 MEDALLION HOME AT GAMBLE CREEK LLC	2212 58TH AVE E		BRADENTON	FL	34203	5062			492021309	13114	50TH	CT	E	
125 MEDALLION HOME AT GAMBLE CREEK LLC	2212 58TH AVE E		BRADENTON	FL	34203	5062			492028209	13118	50TH	CT	E	
126 MEDALLION HOME AT GAMBLE CREEK LLC	2212 58TH AVE E		BRADENTON	FL	34203	5062			492028959	13119	50TH	CT	E	
127 MEDALLION HOME AT GAMBLE CREEK LLC	2212 58TH AVE E		BRADENTON	FL	34203	5062			492028159	13122	50TH	CT	E	
128 MEDALLION HOME AT GAMBLE CREEK LLC	2212 58TH AVE E		BRADENTON	FL	34203	5062			492028909	13123	50TH	CT	E	
129 MEDALLION HOME AT GAMBLE CREEK LLC	2212 58TH AVE E		BRADENTON	FL	34203	5062			492028109	13126	50TH	CT	E	
130 MEDALLION HOME AT GAMBLE CREEK LLC	2212 58TH AVE E		BRADENTON	FL	34203	5062			492028859	13127	50TH	CT	E	
131 MEDALLION HOME AT GAMBLE CREEK LLC	2212 58TH AVE E		BRADENTON	FL	34203	5062			492028059	13130	50TH	CT	E	
132 MEDALLION HOME AT GAMBLE CREEK LLC	2212 58TH AVE E		BRADENTON	FL	34203	5062			492028809	13133	50TH	CT	E	
133 MEDALLION HOME AT GAMBLE CREEK LLC	2212 58TH AVE E		BRADENTON	FL	34203	5062			492028009	13134	50TH	CT	E	
134 MEDALLION HOME AT GAMBLE CREEK LLC	2212 58TH AVE E		BRADENTON	FL	34203	5062			492028759	13137	50TH	CT	E	

Parcel Owners With In a 500 Foot Buffer Around a Parcel

OWNER	MAILING ADDR1	MAILING ADDR2	CITYNAME	ST	ZIP	+4	COUNTRY	POSTALCODE	PARID	NO	STREET	STR	DIR	UNIT
135 MEDALLION HOME AT GAMBLE CREEK LLC	2212 58TH AVE E		BRADENTON	FL	34203	5062			492027959	13138	50TH	CT	E	
136 MEDALLION HOME AT GAMBLE CREEK LLC	2212 58TH AVE E		BRADENTON	FL	34203	5062			492027909	13142	50TH	CT	E	
137 MEDALLION HOME AT GAMBLE CREEK LLC	2212 58TH AVE E		BRADENTON	FL	34203	5062			492028709	13145	50TH	CT	E	
138 MEDALLION HOME AT GAMBLE CREEK LLC	2212 58TH AVE E		BRADENTON	FL	34203	5062			492027859	13146	50TH	CT	E	
139 MEDALLION HOME AT GAMBLE CREEK LLC	2212 58TH AVE E		BRADENTON	FL	34203	5062			492027809	13150	50TH	CT	E	
140 MEDALLION HOME AT GAMBLE CREEK LLC	2212 58TH AVE E		BRADENTON	FL	34203	5062			492027759	13154	50TH	CT	E	
141 MEDALLION HOME AT GAMBLE CREEK LLC	2212 58TH AVE E		BRADENTON	FL	34203	5062			492028659	13155	50TH	CT	E	
142 MEDALLION HOME AT GAMBLE CREEK LLC	2212 58TH AVE E		BRADENTON	FL	34203	5062			492027709	13158	50TH	CT	E	
143 MEDALLION HOME AT GAMBLE CREEK LLC	2212 58TH AVE E		BRADENTON	FL	34203	5062			492028609	13159	50TH	CT	E	
144 MEDALLION HOME AT GAMBLE CREEK LLC	2212 58TH AVE E		BRADENTON	FL	34203	5062			492027659	13164	50TH	CT	E	
145 MEDALLION HOME AT GAMBLE CREEK LLC	2212 58TH AVE E		BRADENTON	FL	34203	5062			492027609	13168	50TH	CT	E	
146 MEDALLION HOME AT GAMBLE CREEK LLC	2212 58TH AVE E		BRADENTON	FL	34203	5062			492027259	13208	50TH	LN	E	
147 MEDALLION HOME AT GAMBLE CREEK LLC	2212 58TH AVE E		BRADENTON	FL	34203	5062			492025859	13209	50TH	LN	E	

Parcel Owners With In a 500 Foot Buffer Around a Parcel

OWNER	MAILING ADDR1	MAILING ADDR2	CITYNAME	ST	ZIP	+4	COUNTRY	POSTALCODE	PARID	NO	STREET	STR	DIR	UNIT
148 MEDALLION HOME AT GAMBLE CREEK LLC	2212 58TH AVE E		BRADENTON	FL	34203	5062			492027209	13306	50TH	LN	E	
149 MEDALLION HOME AT GAMBLE CREEK LLC	2212 58TH AVE E		BRADENTON	FL	34203	5062			492025909	13307	50TH	LN	E	
150 MEDALLION HOME AT GAMBLE CREEK LLC	2212 58TH AVE E		BRADENTON	FL	34203	5062			492027159	13310	50TH	LN	E	
151 MEDALLION HOME AT GAMBLE CREEK LLC	2212 58TH AVE E		BRADENTON	FL	34203	5062			492029809	13107	56TH	CT	E	
152 MEDALLION HOME AT GAMBLE CREEK LLC	2212 58TH AVE E		BRADENTON	FL	34203	5062			492029759	13111	56TH	CT	E	
153 MEDALLION HOME AT GAMBLE CREEK LLC	2212 58TH AVE E		BRADENTON	FL	34203	5062			492029859	13112	56TH	CT	E	
154 MEDALLION HOME AT GAMBLE CREEK LLC	2212 58TH AVE E		BRADENTON	FL	34203	5062			492029709	13115	56TH	CT	E	
155 MEDALLION HOME AT GAMBLE CREEK LLC	2212 58TH AVE E		BRADENTON	FL	34203	5062			492029909	13116	56TH	CT	E	
156 MEDALLION HOME AT GAMBLE CREEK LLC	2212 58TH AVE E		BRADENTON	FL	34203	5062			492029659	13119	56TH	CT	E	
157 MEDALLION HOME AT GAMBLE CREEK LLC	2212 58TH AVE E		BRADENTON	FL	34203	5062			492029959	13120	56TH	CT	E	
158 MEDALLION HOME AT GAMBLE CREEK LLC	2212 58TH AVE E		BRADENTON	FL	34203	5062			492029609	13123	56TH	CT	E	
159 MEDALLION HOME AT GAMBLE CREEK LLC	2212 58TH AVE E		BRADENTON	FL	34203	5062			492030009	13126	56TH	CT	E	
160 MEDALLION HOME AT GAMBLE CREEK LLC	2212 58TH AVE E		BRADENTON	FL	34203	5062			492030059	13206	56TH	CT	E	

Parcel Owners With In a 500 Foot Buffer Around a Parcel

OWNER	MAILING ADDR1	MAILING ADDR2	CITYNAME	ST	ZIP	+4	COUNTRY	POSTALCODE	PARID	NO	STREET	STR	DIR	UNIT
161 MEDALLION HOME AT GAMBLE CREEK LLC	2212 58TH AVE E		BRADENTON	FL	34203	5062			492029259	13303	56TH	CT	E	
162 MEDALLION HOME AT GAMBLE CREEK LLC	2212 58TH AVE E		BRADENTON	FL	34203	5062			492029209	13307	56TH	CT	E	
163 MEDALLION HOME AT GAMBLE CREEK LLC	2212 58TH AVE E		BRADENTON	FL	34203	5062			492029159	13308	56TH	CT	E	
164 MEDALLION HOME AT GAMBLE CREEK LLC	2212 58TH AVE E		BRADENTON	FL	34203	5062			492024609		NO ASSIGNED ADDRESS			
165 MEDALLION HOME AT GAMBLE CREEK LLC	2212 58TH AVE E		BRADENTON	FL	34203	5062			492025709		NO ASSIGNED ADDRESS			
166 MEDALLION HOME AT GAMBLE CREEK LLC	2212 58TH AVE E		BRADENTON	FL	34203	5062			492028559		NO ASSIGNED ADDRESS			
167 MEDALLION HOME AT GAMBLE CREEK LLC	2212 58TH AVE E		BRADENTON	FL	34203	5062			492025809		NO ASSIGNED ADDRESS			
168 MEDALLION HOME AT GAMBLE CREEK LLC	2212 58TH AVE E		BRADENTON	FL	34203	5062			492027309		NO ASSIGNED ADDRESS			
169 MEDALLION HOME AT GAMBLE CREEK LLC	2212 58TH AVE E		BRADENTON	FL	34203	5062			492029009		NO ASSIGNED ADDRESS			
170 MEDALLION HOME AT GAMBLE CREEK LLC	2212 58TH AVE E		BRADENTON	FL	34203	5062			492029559		NO ASSIGNED ADDRESS			
171 MEDALLION HOME AT GAMBLE CREEK LLC	2212 58TH AVE E		BRADENTON	FL	34203	5062			492025959		NO ASSIGNED ADDRESS			
172 MEDALLION HOME AT GAMBLE CREEK LLC	2212 58TH AVE E		BRADENTON	FL	34203	5062			492026009		NO ASSIGNED ADDRESS			
173 MEDALLION HOME AT GAMBLE CREEK LLC	2212 58TH AVE E		BRADENTON	FL	34203	5062			492024409		NO ASSIGNED ADDRESS			

Parcel Owners With In a 500 Foot Buffer Around a Parcel

OWNER	MAILING ADDR1	MAILING ADDR2	CITYNAME	ST	ZIP	+4	COUNTRY	POSTALCODE	PARID	NO	STREET	STR	DIR	UNIT
174 MEDALLION HOME AT GAMBLE CREEK LLC	2212 58TH AVE E		BRADENTON	FL	34203	5062			492025109		NO ASSIGNED ADDRESS			
175 MEDALLION HOME AT GAMBLE CREEK LLC	2212 58TH AVE E		BRADENTON	FL	34203	5062			492024509		NO ASSIGNED ADDRESS			
176 MEDALLION HOME AT GAMBLE CREEK LLC	2212 58TH AVE E		BRADENTON	FL	34203	5062			492020659		NO ASSIGNED ADDRESS			
177 MEDALLION HOME AT GAMBLE CREEK LLC	2212 58TH AVE E		BRADENTON	FL	34203	5062			492024809		NO ASSIGNED ADDRESS			
178 MEDALLION HOME AT GAMBLE CREEK LLC	2212 58TH AVE E		BRADENTON	FL	34203	5062			492023659		NO ASSIGNED ADDRESS			
179 MEDALLION HOME AT GAMBLE CREEK LLC	2212 58TH AVE E		BRADENTON	FL	34203	5062			492021159		NO ASSIGNED ADDRESS			
180 MEDALLION HOME AT GAMBLE CREEK LLC	2212 58TH AVE E		BRADENTON	FL	34203	5062			492024909		NO ASSIGNED ADDRESS			
181 MEDALLION HOME AT GAMBLE CREEK LLC	2212 58TH AVE E		BRADENTON	FL	34203	5062			492024359		NO ASSIGNED ADDRESS			
182 MEDALLION HOME AT GAMBLE CREEK LLC	2212 58TH AVE E		BRADENTON	FL	34203	5062			492023309		NO ASSIGNED ADDRESS			
183 MEDALLION HOME AT GAMBLE CREEK LLC	2212 58TH AVE E		BRADENTON	FL	34203	5062			492024709		NO ASSIGNED ADDRESS			
184 MEDALLION HOME AT GAMBLE CREEK LLC	2212 58TH AVE E		BRADENTON	FL	34203	5062			492024309		NO ASSIGNED ADDRESS			
185 MEDALLION HOME AT GAMBLE CREEK LLC	2212 58TH AVE E		BRADENTON	FL	34203	5062			492024159		NO ASSIGNED ADDRESS			
186 MEDALLION HOME AT GAMBLE CREEK LLC	2212 58TH AVE E		BRADENTON	FL	34203	5062			492024209		NO ASSIGNED ADDRESS			

Parcel Owners With In a 500 Foot Buffer Around a Parcel

OWNER	MAILING ADDR1	MAILING ADDR2	CITYNAME	ST	ZIP	+4	COUNTRY	POSTALCODE	PARID	NO	STREET	STR	DIR	UNIT
187 MEDALLION HOME AT GAMBLE CREEK LLC	2212 58TH AVE E		BRADENTON	FL	34203	5062			492024559		NO ASSIGNED ADDRESS			
188 MEDALLION HOME AT GAMBLE CREEK LLC	2212 58TH AVE E		BRADENTON	FL	34203	5062			492024459		NO ASSIGNED ADDRESS			
189 MEDALLION HOME AT GAMBLE CREEK LLC	2212 58TH AVE E		BRADENTON	FL	34203	5062			492025059		NO ASSIGNED ADDRESS			
190 MEDALLION HOME AT GAMBLE CREEK LLC	2212 58TH AVE E		BRADENTON	FL	34203	5062			492024059		NO ASSIGNED ADDRESS			
191 MEDALLION HOME AT GAMBLE CREEK LLC	2212 58TH AVE E		BRADENTON	FL	34203	5062			492024259		NO ASSIGNED ADDRESS			
192 MEDALLION HOME AT GAMBLE CREEK LLC	2212 58TH AVE E		BRADENTON	FL	34203	5062			492024859		NO ASSIGNED ADDRESS			
193 MEDALLION HOME AT GAMBLE CREEK LLC	2212 58TH AVE E		BRADENTON	FL	34203	5062			492029309		NO ASSIGNED ADDRESS			
194 MEDALLION HOME AT GAMBLE CREEK LLC	2212 58TH AVE E		BRADENTON	FL	34203	5062			492024109		NO ASSIGNED ADDRESS			
195 MEDALLION HOME AT GAMBLE CREEK LLC	2212 58TH AVE E		BRADENTON	FL	34203	5062			492023159		NO ASSIGNED ADDRESS			
196 MEDALLION HOME AT GAMBLE CREEK LLC	2212 58TH AVE E		BRADENTON	FL	34203	5062			492025159		NO ASSIGNED ADDRESS			
197 MEDALLION HOME AT GAMBLE CREEK LLC	2212 58TH AVE E		BRADENTON	FL	34203	5062			492025009		NO ASSIGNED ADDRESS			
198 MEDALLION HOME AT GAMBLE CREEK LLC	2212 58TH AVE E		BRADENTON	FL	34203	5062			492024659		NO ASSIGNED ADDRESS			
199 MML II LLC	8210 LAKEWOOD RANCH BLVD		BRADENTON	FL	34202				498300003	13651	GOLF COURSE	RD		

Parcel Owners With In a 500 Foot Buffer Around a Parcel

OWNER	MAILING ADDR1	MAILING ADDR2	CITYNAME	ST	ZIP	+4	COUNTRY	POSTALCODE	PARID	NO	STREET	STR	DIR	UNIT
200 MML II LLC	8210 LAKEWOOD RANCH BLVD		BRADENTON	FL	34202				497300004	14355	GOLF COURSE	RD		
201 NGUYEN, PETER H	13257 GOLF COURSE RD		PARRISH	FL	34219				498200159	13257	GOLF COURSE	RD		
202 O P BUNDY LAND LLC	4218 18TH AVE W		BRADENTON	FL	34205				491910105	13620	GOLF COURSE	RD		
203 O P BUNDY LAND LLC	4218 18TH AVE W		BRADENTON	FL	34205				491910055	13650	GOLF COURSE	RD		
204 PARRISH, DANA S	PO BOX 215		PARRISH	FL	34219	0215			491400059	5704	SPENCER PARRISH	RD		
205 PARRISH, LAMAR S	PO BOX 131		PARRISH	FL	34219	0131			491300109	5750	SPENCER PARRISH	RD		
206 PARRISH, PATRICIA P	2674 SUTHERLAND DR		THOMPSONS STATION	TN	37179	5070			492410006	13690	GOLF COURSE	RD		
207 PARTIN, CHARLES ROGER	339 SHORE DR		ELLENTON	FL	34222	2025			492400007	13710	GOLF COURSE	RD		
208 REGIONS BANK	13535 FEATHER SOUND DR 525	BLDG ONE	CLEARWATER	FL	33762	2259			492024959		NO ASSIGNED ADDRESS			
209 REYNOLDS, MELISSA	16107 40TH LN E		PARRISH	FL	34219				492400056	13810	GOLF COURSE	RD		
210 S M RANCH LLC	PO BOX 521		SAN ANTONIO	FL	33576	0521			491600003	5300	SPENCER PARRISH	RD		
211 STUART, DONALD JOHN	5703 SPENCER PARRISH RD		PARRISH	FL	34219	9616			491807509	5703	SPENCER PARRISH	RD		
212 SULLIVAN, RICHARD E	408 SHORE DR		OAKDALE	NY	11769				491800157	12805	57TH	ST	E	
213 SULLIVAN, RICHARD E	408 SHORE DR		OAKDALE	NY	11769				491808002		NO ASSIGNED ADDRESS			
214 SULLIVAN, RICHARD E	408 SHORE DR		OAKDALE	NY	11769				490200003		NO ASSIGNED ADDRESS			
215 VIGEANT, JUDITH ANN	PO BOX 111		PARRISH	FL	34219	0111			500300009	12401	GOLF COURSE	RD		
216 WILDCAT PRESERVE LLC	PO BOX 92		PALMETTO	FL	34220	0092			490600004	12180	GOLF COURSE	RD		
217 WILSON, TIMOTHY I	12638 50TH CT E		PARRISH	FL	34219	2658			492021959	12638	50TH	CT	E	