

Parcel ID # 4453300008  
Project # 6028801  
Parcel # E-125.1

**CONTRACT FOR SALE AND PURCHASE  
FOR A WARRANTY DEED**

THIS CONTRACT FOR SALE AND PURCHASE FOR A WARRANTY DEED ("Contract") is made and entered into this 03 day of November, 2010, by and between **Eleanor B. Perkins, the unmarried surviving spouse of S. Frank Perkins, IV**, whose address is 4302 Pompano Lane, Palmetto, Florida, 34221-5629, hereinafter referred to as "Seller," and **MANATEE COUNTY**, a political subdivision of the State of Florida, whose mailing address is **Post Office Box 1000, Bradenton, Florida 34206**, with a street address of **1112 Manatee Avenue West, Bradenton, Florida 34205**, hereinafter referred to as "Purchaser."

**WITNESSETH:**

In consideration of the mutual covenants herein contained and other good and valuable consideration, the Parties hereto agree as follows:

1. **DESCRIPTION OF REAL PROPERTY:**

The Seller shall sell and the Purchaser shall purchase, upon the following terms and conditions contained herein, improved real property situated, lying, and being in the County of Manatee, State of Florida, described in Exhibit "A" attached (hereinafter referred to as "Property"). The parcel survey and legal description of the Property are incorporated into this Contract and made a part hereof as Exhibit "A."

2. **PURCHASE PRICE; WARRANTY DEED:**

The full purchase price of the Property is **\$ 343,648.50** ("Purchase Price"), subject to adjustment upon closing as hereinafter provided, and is to be paid at the time of Closing this transaction, at which time Seller shall deliver to Purchaser a good, sufficient, and properly recordable Warranty Deed conveying to Purchaser fee simple title to the property, free and clear of all liens and encumbrances, subject to any restrictive covenants, reservations, building lines, and easements of record, and County zoning restrictions or regulations in effect, if any, except as hereinafter provided.

3. **EFFECTIVE DATE:**

For purposes of this Contract, the effective date shall be the date upon which this Contract is approved by the Manatee County Board of County Commissioners (the "Effective Date").

4. **CLOSING:**

This transaction shall be closed sixty (60) days from the Effective Date, subject to the curative periods provided in paragraphs 9, 10, and 11 below, as well as other conditions of this Contract. The date and time of Closing shall be mutually agreed upon between the Parties and shall occur at 1112 Manatee Avenue West, Bradenton, Florida, 34205, or at any other location agreeable to both parties. The Closing may be extended by the Parties for a mutually agreeable period of time in order to complete any conditions of closing or other requirements of this Contract.

A. **Documents for Closing:**

Seller shall deliver, in addition to the documents referred to in paragraph 6 below, a Warranty Deed and any corrective instruments that may be required in connection with perfecting Seller's title to the Property and such other documents as may reasonably be required pursuant to any state or federal law.

5. **COSTS:**

Documentary stamps and the cost of recording the Warranty Deed described in paragraph 2 above shall be paid by the Purchaser at the time of Closing.

If applicable, Seller shall, in accordance with the statutory requirements set forth in Section 196.295, Florida Statutes, deposit in escrow with the Manatee County Tax Collector an amount equal to the current year's taxes prorated to the date of Closing, same being the date upon which transfer of title shall occur. This amount shall be based upon the current assessment and millage rates on the Property owned by Seller.

Seller and Purchaser each represent that they shall indemnify each other against any claims for commissions due any real estate broker in their employ in connection with this Property.

6. **LIENS:**

Seller shall furnish to Purchaser at the time of Closing an affidavit attesting to the absence, unless otherwise provided for herein, of any financing statements, claims of lien, or potential lienors known to Seller and further attesting that there have been no improvements to the Property for ninety (90) days immediately preceding the date of Closing. If the Property has been improved within said time, Seller shall deliver releases or waivers of all mechanic's liens executed by general contractors, subcontractors, suppliers, and material men, in addition to Seller's lien affidavit setting forth the names of all such general contractors, subcontractors, suppliers, and material men, and further reciting that, in fact, all bills for work to the subject Property which could serve as a basis for a mechanic's lien have been paid or will be paid at Closing.

7. **REPRESENTATIONS AND WARRANTIES OF SELLER:**

Seller hereby covenants, represents, and warrants now and through the date of Closing that:

A. Seller is or will be the fee simple owner of the Property as of the date of Closing and has not conveyed, transferred, or further encumbered its interest in the Property, and at Closing, shall hold good and marketable title thereto free and clear of all liens and encumbrances other than the Permitted Exceptions.

B. Seller has made no commitments (either oral or written) to any organization, governmental body, or other entity to dedicate any portion of the Property for public or private use, nor have any requirements for such dedication been imposed upon any portion of the Property.

C. Seller has not received notice of any pending condemnation or similar proceeding affecting the Property or any portion thereof.

D. Seller has no knowledge of any actions, suits, or proceedings, pending or threatened, against or affecting the Property or any portion thereof, or relating to or arising out of the ownership of the Property or any portion thereof, in any court or before or by any governmental entity.

E. There are no leasehold interests in the Property, or if there are, that they shall be terminated prior to or at the time of Closing.

F. Seller shall not enter into any new lease agreements, occupancy agreements, parking agreements, or any brokerage, service, management, maintenance, or similar contracts, or modify, amend, or renew any such existing agreements or contracts which will extend beyond the Closing Date without the prior written consent of Purchaser.

G. Seller shall keep all existing fire and extended coverage and other insurance policies insuring the Property against property damage in full force and effect pending the Closing.

H. There are no recorded or unrecorded covenants, conditions, or restrictions affecting the title to the Property which would hinder, impair, restrict, or preclude the use of the Property for public transit purposes.

I. During the time of Seller's ownership of the Property, Seller warrants that, to the best of Seller's knowledge and belief, no hazardous wastes, hazardous substances, pollutants, and/or contaminants were placed, released, stored, buried, disposed, or dumped onto the Property.

J. Seller has no knowledge of any buried, partially buried, or aboveground tanks, storage vessels, drums, or containers located on, in, or under the Property.

K. Seller has no knowledge of any material defects relating to the Property or improvements located thereon, if any, including, but not limited to, termite infestation, structural defects, archaeological sites, unstable soil conditions, or sinkholes.

L. The Property is not the homestead of Seller and that Seller will execute the necessary affidavit as required by the title insurance company to affirm this fact.

**8. INSPECTION PERIOD:**

The time period commencing on the Effective Date and continuing for a period of thirty (30) days shall be referred to as the "Inspection Period." If at any time during the Inspection Period Purchaser determines, in its sole and absolute discretion, that the Property is not suitable for Purchaser's purpose for any reason, Purchaser may terminate this Contract by written notice given to Seller on or before the last day of the Inspection Period. Upon termination by Purchaser under this paragraph 8, this Contract shall be null and void, and neither party shall have any rights, liabilities, or obligations hereunder, except with respect to those provisions hereof which expressly survive termination. Upon written notice to Seller prior to the end of the Inspection Period, the Inspection Period may be extended by Purchaser for up to sixty (60) additional days if necessary to complete Purchaser's inspections under paragraphs 9, 10, or 11 below.

**9. TITLE COMPANY AND TITLE INSURANCE:**

Purchaser, at its sole cost and expense, may cause to be delivered at Closing an owner's title insurance policy on the Property for the full amount of the Purchase Price issued by a title insurance company and underwriter selected by Purchaser containing the following exceptions ("Permitted Exceptions"):

A. Restrictions and easements of record accepted or waived by Purchaser in accordance with this paragraph 9.

B. Taxes for the year of closing and subsequent years.

Any additional exceptions must be waived and acknowledged by Purchaser as specified in this paragraph 9.

During the Inspection Period, Purchaser shall purchase an owner's title insurance commitment (the "Commitment"). In the event that the Commitment indicates that title to the Property is not marketable for any reason, or contains title defects, covenants, restrictions, or encumbrances which are not acceptable to Purchaser (regardless of whether such defect(s) were known to Purchaser prior to the Effective Date of this Contract), and provided that Purchaser has not previously terminated this Contract during the Inspection Period pursuant to paragraph 8 above, then Purchaser shall notify Seller no later than ten (10) days following the end of the Inspection Period, and Seller shall have the right but not the obligation to cure defects in the title to the reasonable satisfaction of Purchaser (or the title insurance company) within one hundred twenty (120) days after

receipt of notice. Upon Seller's failure to cure any such defects in title, or the election not to do so, within the time period set forth above, Purchaser shall have the option to either: (a) terminate this Contract and all rights and liabilities hereunder or (b) accept such title as Seller can convey and proceed with the Closing as if no defect had been found. Notice of Purchaser's election shall be provided to Seller within thirty (30) days from receipt by Purchaser of Seller's notice of curing (or election not to cure), or from the end of the one hundred twenty (120) day cure period, whichever occurs earlier. If Purchaser elects to close this transaction, then the Closing shall occur within fifteen (15) days from the date that said notice is given. If Purchaser elects to terminate this Contract, all rights and liabilities under this Contract shall terminate.

10. **SURVEY:**

During the Inspection Period, Purchaser may obtain a survey of the Property by a professional surveyor registered as such with the State of Florida. If the survey shows any gaps, overlaps, encroachments, or other survey-related defects relating to the Property (regardless of whether such defect(s) were known to Purchaser prior to the Effective Date of this Contract), and provided that Purchaser has not previously terminated this Contract during the Inspection Period pursuant to paragraph 8 above, then Purchaser shall notify Seller no later than ten (10) days following the end of the Inspection Period, and the same shall be treated as a title defect and handled in accordance with paragraph 9 above.

11. **DEVELOPMENT ANALYSIS; ENVIRONMENTAL AND SUBSURFACE TESTING:**

During the Inspection Period, Purchaser and its agents shall have the right to enter the Property, upon reasonable notice to Seller, from time to time, and to perform any and all inspections, investigations, tests, analyses, surveys and audits as Purchaser desires to determine the environmental condition of the Property and its engineering/site development issues and limitations (collectively the "Tests"). In the event the Tests indicate that the Property contains hazardous materials or waste, other pollutants or contaminants, unstable subsurface conditions, significant engineering and/or site development problems or requirements, or similar conditions which are unacceptable to Purchaser (regardless of whether such condition(s) were known to Purchaser prior to the Effective Date of this Contract), and provided that Purchaser has not previously terminated this Contract during the Inspection Period pursuant to paragraph 8 above, then Purchaser shall notify Seller no later than ten (10) days following the end of the Inspection Period, and the same shall be treated as a title defect and handled in accordance with paragraph 9 above. Purchaser agrees not to hinder or disturb the ongoing operations being conducted by Seller on the Property, and further agrees to repair and restore any physical damage caused by such Tests. Purchaser shall, to the extent allowed by law and subject to Section 768.28, Florida Statutes, indemnify, defend, and hold Seller harmless from and against any claim, cost, charge, or expense arising from or resulting from such Tests.

12. **REPORTS AND DOCUMENTS:**

Within ten (10) days after the Effective Date of this Contract, Seller will provide to Purchaser copies of all written reports in Seller's possession relating to the environmental condition of the Property; past and current notices of property tax bills; all plans, permits, maps, and approvals; any and all boundary surveys; and any existing title policy or commitment together with hard copies of any and all exceptions. Seller hereby acknowledges that the reports may have been prepared by third parties and are provided to Purchaser without representation or warranty of any kind, it being understood that Purchaser shall be solely responsible for conducting such inspections as it deems reasonably appropriate regarding the Property.

13. **CONDITIONS TO CLOSING:**

Unless waived by Purchaser in writing, the obligation of Purchaser to close this transaction is expressly conditioned upon satisfaction of all of the following conditions by the date of Closing. If such conditions are not so met, Purchaser may elect either to terminate this Contract by written notice to Seller or close the transaction contemplated in this Contract and thereby waive Seller's performance of those conditions which have not been satisfied. If Purchaser elects to terminate this Contract, all rights and liabilities under this Contract shall terminate except with respect to any intentionally false representation or intentional breach of warranty by Seller.

A. All representations and warranties of Seller as of the Effective Date, as contained in paragraph 7 above of this Contract, shall be and remain true and correct at Closing in all material respects.

B. There shall have been no loss or destruction of or damage to the Property which shall not have been repaired or restored by Seller prior to the date of Closing, and there shall have been no adverse change in the condition of the Property from the Effective Date to the date of Closing, reasonable wear and tear excepted.

C. At Closing, Seller shall transfer good and marketable title to the Property free and clear of all liens and encumbrances of every kind, nature, and description, except for the Permitted Exceptions.

D. Purchaser obtaining, at Purchaser's sole cost and expense, all necessary approvals and permits from applicable governing bodies and regulatory agencies to utilize the Property for Purchaser's intended purpose, including, but not limited to, a rezoning of the Property for Purchaser's intended use, and the final disposition of any and all appeal(s) that may be filed in connection with such approvals and permits by the applicable judicial or administrative body. Following the execution of this Contract, Purchaser shall file application(s) with the appropriate governmental agencies to approve the intended use of the Property. Seller agrees to cooperate with and assist Purchaser in filing and processing said application(s), including, but not limited to, the execution of the application form(s) and

other required documents. Seller shall not be responsible for any monetary payments for fees associated with any rezoning or permitting process.

14. **DEFAULT:**

Except as otherwise provided herein, if Seller is not in default pursuant to any of the terms of this Contract and Purchaser fails to purchase the Property or to perform any of the covenants, conditions, or warranties of this Contract, Seller, at Seller's option, may proceed at law or in equity to enforce Seller's legal rights under this Contract. If Seller for any reason fails to perform any of the covenants, conditions, or warranties of this Contract, Purchaser shall at its option (a) waive the nonperformance and proceed with Closing or (b) have the remedy of specific performance of this Contract.

15. **AVAILABILITY OF FUNDING:**

The obligations of Purchaser under this Contract are subject to the availability of funds lawfully appropriated annually for its purposes for public transit by the Board of County Commissioners and/or the availability of funds through contract or grant programs.

In the event that such funds are not appropriated or are terminated during the term of this Contract, Purchaser shall have the option of terminating this Contract and all covenants and obligations hereunder by providing thirty (30) days written notice to Seller. If Purchaser elects to terminate this Contract, all rights and liabilities of the Parties arising under this Contract shall terminate.

16. **MISCELLANEOUS:**

A. **Governing Law:**

This Contract shall be governed by and construed in accordance with the laws of the State of Florida.

B. **Binding Effect:**

This Contract shall be binding upon and inure to the benefit of the Parties hereto, and their respective heirs, personal representatives, successors, and assigns. The covenants, warranties, representations, indemnities, and undertakings of Seller as set forth in this Contract will survive delivery and recording of the easement and possession.

C. **Entire Contract:**

This Contract and the Exhibits hereto contain the final and entire agreement between the Parties with respect to the sale and purchase of the Property and is intended to be an integration of all prior negotiations and understandings. This Contract supersedes all prior negotiations, understandings, representations, or agreements, both written and oral. Purchaser and Seller shall not be bound by any terms, conditions, statements, warranties, or representations, oral or written, not contained herein. No change or

modification of this Contract shall be valid unless the same is in writing and signed by the Parties hereto. No waiver of any provision of this Contract shall be valid unless in writing and signed by the party who possesses the right to waive enforcement of same.

D. Multiple Counterparts:

This Contract may be executed in more than one counterpart, all of which taken together shall constitute one and the same original, and the execution of separate counterparts by Seller and Purchaser shall bind Seller and Purchaser as if they had each executed the same counterpart.

E. Severability:

If any one or more of the provisions of this Contract should be held contrary to law or public policy, or should for any reason whatsoever be held invalid or unenforceable by a court of competent jurisdiction, then such provision or provisions shall be null and void and shall be deemed separate from the remaining provisions of this Contract, which remaining provisions shall continue in full force and effect, provided that the rights and obligations of the Parties contained herein are not materially prejudiced and the intentions of the Parties continue to be effective.

F. Survivability:

Any term, condition, covenant, or obligation which requires performance by either party subsequent to termination of this Contract shall remain enforceable against such party subsequent to termination.

G. Headings:

The headings used in this Contract are for convenience only and are not intended to imply or restrict application.

H. Authorization:

Each party represents to the other that such party has authority under all applicable laws to enter into a contract containing such covenants and provisions, that all of the procedural requirements imposed by law upon each party for the approval and authorization of this Contract have been properly completed, and that the persons who have executed the Contract on behalf of each party are authorized and empowered to execute said Contract.

I. No Waiver:

No action taken pursuant to this Contract, including any investigation by or on behalf of any party, shall be deemed to constitute a waiver by the party taking such action of compliance with any representation, warranty, covenant, or agreement contained herein.



J. Notice:

Any and all notices, demands, consents, approvals, or other communication which is required or may be given under this Contract shall be in writing and shall be deemed to have been duly given if transmitted by hand delivery with receipt thereof, by a nationally recognized overnight delivery service, or by certified mail posted prior to the expiration date for such notice, return receipt requested, and first class postage prepaid, to the following addresses:

If to Purchaser: Manatee County, Florida  
Property Management Department  
Attention: Director  
Post Office Box 1000  
Bradenton, FL 34206

Copy to: Manatee County Attorney's Office  
Attention: County Attorney  
Post Office Box 1000  
Bradenton, FL 34206

If to Seller: Eleanor B. Perkins  
4302 Pompano Lane  
Palmetto, FL 34221-5629

Copy to: William S. Galvano, Attorney at Law  
Grimes, Goebel, Grimes, Hawkins,  
Gladfelter & Galvano, P.L.  
Post Office Box 1550  
Bradenton, Florida 34206

or to such other address as a party may have specified in writing to the other party using the procedures contained in this paragraph 16(J). Notices sent (a) via hand delivery shall be deemed delivered when received; (b) via overnight delivery by a nationally recognized overnight delivery service shall be deemed delivered on the next business day after deposit with such service; and (c) via certified mail shall be deemed delivered on the date of receipt.

K. Radon Gas:

Pursuant to the requirements of Section 404.056(5), Florida Statutes, the following statement shall appear within the provisions of this Contract:

Radon is a naturally occurring radioactive gas that, when it has accumulated in a building in sufficient quantities, may present health risks to persons who are exposed to it over time. Levels of radon that exceed federal and state guidelines have been found in buildings in Florida. Additional information

regarding radon and radon testing may be obtained from your county health department.

L. Assignment:

This Contract and the rights and obligations granted herein may not be assigned by either party without the prior written consent of the other party.

M. Time of the Essence:

Time is of the essence with regard to all dates and times set forth in this Contract. If the final date of any period set forth herein (including, but not limited to, the Closing Date) falls on a Saturday, Sunday, or legal holiday under the laws of the State of Florida or the United States of America, the final date of such period shall be extended to the next day that is not a Saturday, Sunday, or legal holiday. The term "days" as used herein shall in all cases mean calendar days.

N. Addendum:

Any addendum attached hereto that is signed by the Parties shall be deemed a part of this Contract.

17. SPECIAL PROVISIONS:

A. The Property shall be vacant, and all personal items including, but not limited to, all tires, oil and paint cans, equipment, petroleum products, automotive parts and accessories, batteries, chemicals, pesticides, fluorescent lighting, and other personal property and/or hazardous waste materials including any and all aboveground and underground storage tanks must be removed and properly disposed of by the Seller prior to Closing.

B. A walk-through of the Property will be scheduled prior to Closing to assure contract compliance.

C. The above quoted purchase price is a negotiated figure representing a litigation avoidance settlement which eliminates additional costs for litigation, including fees for attorneys, property appraisers, land planners, engineers and surveyors.

The purchase price stated above includes the following seller's expert and attorney fees and costs: Grimes, Goebel, Grimes, Hawkins, Gladfelter & Galvano, P.L. (Attorney) in the amount of \$13,348.50 and Realty Appraisal Services of SW Florida, Inc. (Appraisal) in the amount of \$300.00. A check in the amount of \$ 343,648.50 is to be made payable to the Grimes, Goebel, Grimes, Hawkins, Gladfelter & Galvano, P.L. Trust Account for proper disbursement.

D. This Contract serves as authorization for the Manatee County Clerk of the Circuit Court Finance Department to issue the checks made payable to **Grimes, Goebel, Grimes, Hawkins, Gladfelter & Galvano, P.L. Trust Account** for the disbursement of checks at the time of Closing.

E. This Contract is subject to acceptance and approval by the Manatee County Board of County Commissioners.

**THIS SPACE INTENTIONALLY LEFT BLANK**

IN WITNESS WHEREOF, the Parties hereto duly executed this Contract for Sale and Purchase for a Warranty Deed as of the day and year first above written.

SELLER:

Eleanor B Perkins

Eleanor B. Perkins, the unmarried surviving spouse of S. Frank Perkins, IV  
Printed Name

Signed, sealed, and delivered in the presence of:

Olga Liorens

Witness  
Olga Liorens

Printed Name  
Olga Liorens

Witness  
JASON HEWES

Printed Name

APPROVED on behalf of Manatee County, Florida, this 04 day of November, 2010.


PURCHASER:

By: BOARD OF COUNTY COMMISSIONERS  
MANATEE COUNTY, FLORIDA

By: [Signature]  
Chairman

ATTEST: R. B. SHORE  
Clerk of the Circuit Court

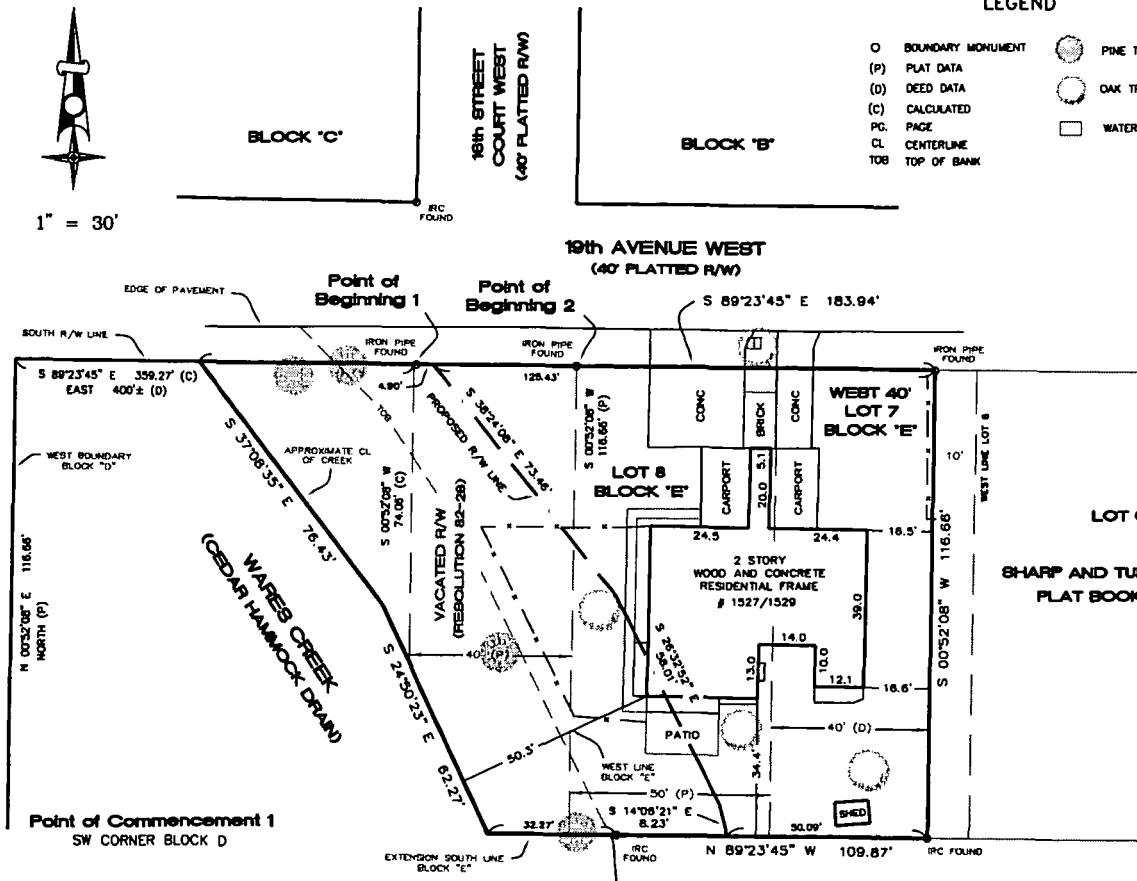
By: [Signature]  
Deputy Clerk



# EXHIBIT "A"



1" = 30'



### LEGEND

- O BOUNDARY MONUMENT
- (P) PLAT DATA
- (D) DEED DATA
- (C) CALCULATED
- PG. PAGE
- CL CENTERLINE
- TOB TOP OF BANK
- PINE TREE
- OAK TREE
- WATER METER

### Boundary Survey of:

THE WEST 40 FEET OF LOT 7 AND ALL OF LOT 8, BLOCK E, SHARP & TURNER'S ADDITION TO BRADENTOWN, FLORIDA, AS PER PLAT THEREOF RECORDED IN PLAT BOOK 1, PAGE 296, PUBLIC RECORDS OF MANATEE COUNTY, FLORIDA.

#### ALSO:

COMMENCE AT THE SOUTHWEST CORNER OF BLOCK "D", OF SHARP AND TURNER'S ADDITION TO BRADENTOWN, FLORIDA, AS PER PLAT THEREOF RECORDED IN PLAT BOOK 1, PAGE 296, PUBLIC RECORDS OF MANATEE COUNTY, FLORIDA; RUN THENCE NORTH ON THE WEST BOUNDARY OF BLOCK "D", 116.66 FEET, MORE OR LESS, TO THE SOUTH BOUNDARY LINE OF 19th AVENUE WEST; RUN THENCE EAST ON THE SOUTH BOUNDARY LINE OF 19th AVENUE WEST, A DISTANCE OF 400 FEET, MORE OR LESS, TO THE INTERSECTION OF 19th AVENUE WEST AND 18th STREET WEST, THE POINT THUS REACHED BEING THE POINT OF BEGINNING; RUN THENCE SOUTH, PARALLEL TO THE WEST BOUNDARY OF BLOCK "D", A DISTANCE OF 116.65 FEET, MORE OR LESS, TO THE SOUTH BOUNDARY LINE OF BLOCK "D" OR A POINT WHERE THE SOUTH BOUNDARY LINE OF BLOCK "D" INTERSECTS WITH THE CENTER LINE OF THE CEDAR HAMMOCK DRAINAGE CANAL; THENCE IN A NORTHWESTERLY DIRECTION FOLLOWING THE CENTER LINE OF THE CEDAR HAMMOCK DRAINAGE CANAL TO ITS INTERSECTION WITH THE SOUTH BOUNDARY LINE OF 19th AVENUE WEST; THENCE EAST ALONG THE SOUTH BOUNDARY LINE OF 19th AVENUE WEST TO THE POINT OF BEGINNING.

#### ALSO:

THAT VACATED PORTION OF 18th STREET WEST (PREVIOUSLY KNOWN AS CHERRY STREET), AS DESCRIBED IN RESOLUTION 82-28 OF THE CITY OF BRADENTOWN, FLORIDA, AND MORE PARTICULARLY DESCRIBED AS FOLLOWS: BEGIN AT THE NORTHWESTERLY CORNER OF BLOCK "E", LOT 8, SHARP & TURNER'S ADDITION TO BRADENTOWN, FLORIDA, AS PER PLAT THEREOF RECORDED IN PLAT BOOK 1, PAGE 296, PUBLIC RECORDS OF MANATEE COUNTY, FLORIDA, (SAME BEING THE INTERSECTION OF THE SOUTHERLY RIGHT-OF-WAY OF 19th AVENUE WEST AND THE EASTERLY RIGHT-OF-WAY OF 18th STREET WEST); THENCE RUN SOUTH 116.66 FEET ALONG THE WESTERLY LINE OF BLOCK "E" AND LOT 8 TO THE SOUTHWESTERLY CORNER OF SAID BLOCK AND LOT; RUN THENCE 40 FEET WESTERLY UPON AN EXTENSION OF THE SOUTH LINE OF BLOCK "E"; THENCE RUN NORTH PARALLEL TO THE WEST BOUNDARY OF BLOCK "E", A DISTANCE OF 116.65 FEET (SAID LINE BEING THE WESTERLY RIGHT-OF-WAY OF 18th STREET WEST) TO THE INTERSECTION WITH THE SOUTHERLY RIGHT-OF-WAY OF 19th AVENUE WEST; THENCE RUN EASTERLY ALONG THE SOUTHERLY RIGHT-OF-WAY LINE OF 19th AVENUE WEST 40 FEET, MORE OR LESS, TO THE POINT OF BEGINNING.

### SHARP AND TURNER'S ADDITION PLAT BOOK 1, PAGE 296

#### SURVEYOR'S NOTES:

- BEARINGS AND COORDINATES SHOWN HEREON ARE BASED ON A PROJECTION OF THE STATE PLANE COORDINATE SYSTEM (NAD 83 FLORIDA ZONE WEST).
- THIS SURVEY HAS BEEN PREPARED WITH THE BENEFIT OF A TITLE COMMITMENT PROVIDED BY AMERICAN ACQUISITION GROUP, LLC COMMITMENT NO. 10-24345, EFFECTIVE SEPTEMBER 9, 2010.
- RE-USE OF THIS SURVEY FOR PURPOSES OTHER THAN WHICH IT WAS INTENDED, WITHOUT WRITTEN VERIFICATION, WILL BE AT THE RE-USERS SOLE RISK AND WITHOUT LIABILITY TO THE SURVEYOR. NOTHING HEREON SHALL BE CONSTRUED TO GIVE ANY RIGHTS OR BENEFITS TO ANYONE OTHER THAN THOSE CERTIFIED TO.
- THIS SURVEY IS SUBJECT TO PERTINENT EASEMENTS, RIGHTS OF WAY AND RESTRICTIONS OF RECORD, IF ANY.
- UTILITIES SHOWN HEREON ARE PER ABOVE GROUND EVIDENCE ONLY.
- OWNERSHIP OF FENCES, IF ANY, WERE NOT DETERMINED AS A PART OF THIS SURVEY.
- THIS SURVEY DRAWING WAS PREPARED FOR THE EXPRESS PURPOSE STATED HEREON AND/OR CONTAINED IN THE CONTRACT BETWEEN HYATT SURVEY SERVICES, INC. AND THE CLIENT FOR THIS PROJECT. COPYING, DISTRIBUTING, AND/OR USING THIS DRAWING, IN WHOLE OR IN PART FOR ANY PURPOSE OTHER THAN ORIGINALLY INTENDED WITHOUT WRITTEN CONSENT FROM HYATT SURVEY SERVICES, INC. IS STRICTLY PROHIBITED. HYATT SURVEY SERVICES, INC. RETAINS THE RIGHT TO INTERPRET ANY INFORMATION CONTAINED HEREON.

TITLE: PARCEL 44533.00008 E-125  
STATION 89+57 TO 90+44

CERTIFIED TO:  
MANATEE COUNTY

THIS SURVEY IS NOT VALID WITHOUT THE SIGNATURE AND ORIGINAL RAISED SEAL OF A FLORIDA LICENSED SURVEYOR AND MAPPER.

RUSSELL P. HYATT, P.S.M.  
FLORIDA SURVEYORS REGISTRATION NO. 5303

NO.	REVISION	DATE	BY
1	UPDATE	9/13/10	JM

## Hyatt Survey Services, Inc.

Geographic Data Specialists

11007 8th AVENUE EAST BRADENTOWN, FLORIDA 34212  
PH. (941) 748-4693 FAX (941) 744-1643 LB No: 7203

DRAWING: UPDATE	PROJECT MANAGER: JM	DRAWN BY: JM	CHECKED BY: RPH
PROJECT: 03-1073			SCALE: 1"=30'

DESCRIPTION: BOUNDARY SURVEY

**MANATEE COUNTY GOVERNMENT  
AGENDA MEMORANDUM**

<b>SUBJECT</b>	Wares Creek Stormwater Improvement Project – Parcel E125	<b>TYPE AGENDA ITEM</b>	Consent
<b>DATE REQUESTED</b>	November 9, 2010	<b>DATE SUBMITTED/REVISED</b>	October 29, 2010
<b>BRIEFINGS? Who?</b>	N/A	<b>CONSEQUENCES IF DEFERRED</b>	N/A
<b>DEPARTMENT/DIVISION</b>	Property Management/Property Acquisition Division	<b>AUTHORIZED BY TITLE</b>	Charlie Bishop, Director, Property Management Department <i>CB</i>
<b>CONTACT PERSON TELEPHONE/EXTENSION</b>	Barbara Carter/Extension 3009	<b>PRESENTER/TITLE TELEPHONE/EXTENSION</b>	Joaquin Servia, Manager, Property Acquisition, Extension 3021 <i>[Signature]</i>
<b>ADMINISTRATIVE APPROVAL</b>		<i>[Signature]</i>	

**ACTION DESIRED**

INDICATE WHETHER 1) REPORT; 2) DISCUSSION; 3) FORM OF MOTION; OR 4) OTHER ACTION REQUIRED

Authorization for Chairman to execute Contract for Sale and Purchase for a Warranty Deed from Eleanor B. Perkins required for the Wares Creek Stormwater Improvement Project in the amount of \$343,648.50, inclusive of attorney fees and expert costs.

Authorization for Finance to make check payable to Grimes, Goebel, Grimes, Hawkins, Gladfelter & Galvano, P.L., Trust Account.

**ENABLING/REGULATING AUTHORITY**

Federal/State law(s), administrative ruling(s), Manatee County Comp Plan/Land Development Code, ordinances, resolutions, policy

Comp Plan - Goal 11.3 - Reduces flooding and improves surface water quality.

**APPROVED IN OPEN SESSION**

NOV 09 2010

**BACKGROUND/DISCUSSION**

**BOARD OF COUNTY COMMISSIONERS  
MANATEE COUNTY, FLORIDA**

- The original Wares Creek project was approved in the FY 1990-FY 1995 CIP, with funding scheduled to begin in FY 1995. The first costs associated with the project were for cost sharing with the Army Corp of Engineers for a study of the Wares Creek project. In later CIPs, funding was scheduled for design costs and limited land acquisition costs.
- The subject property is located at 1527 and 1529 19<sup>th</sup> Avenue West and is improved with a single family residence and a separate apartment. This is a tenant occupied residence and is proposed as a total take acquisition.
- An appraisal report prepared by L. Burl Wilson, Jr., MAI dated July, 2006, valued the acquisitions on this property as follows:
  - Parcel E125.1 is a 7,006 square foot right-of-way taking which varies in width from 58.52 feet to 59.78 feet. Improvements in this area include chain link fencing, landscaping, sea wall, patios, sod and a portion of the main house. The appraiser valued this parcel at \$11.65 per square foot, plus improvements and damages for a 27.8% loss of utility of the property, for a total of \$73,799.
  - Parcel E125.2, also on the same property, is a 2,786 square foot Access and Maintenance Easement which will be used for "clearing and snagging" to ease the flow of water in the creek. This easement was valued at 70% of fee value or \$8.15 per square foot. Located within this easement lie improvements such as chain link fencing, landscaping, sod, a portion of the main house and patios. In addition, damages were awarded for loss of utility of the property, for a total appraised value of \$114,843.
  - Parcel E125.3 is a 3,903 square foot Temporary Construction Easement (TCE) which is slightly irregular, and is taken from the property's west border with the maintenance easement for a period of 36 months. Improvements within this easement include concrete driveway, carports, shed, landscaping and a portion of the main house. The appraiser valued the easement at \$12,550 for the three years, improvements of \$70,185 and damages to the remaining property at \$18,173, for a total appraised value of \$100,908.
- **Total appraised value for Parcels E125.1, E125.2 and E125.3 and the County's offer to the owner was \$289,550.**

- As part of the report, the appraiser states there is a diminution in value to the remaining land because of the TCE. The remaining fee of the maintenance easement and the remaining land outside of the TCE cannot be used for any economic purpose during the period of the TCE. The home is also impacted. Most of the home has been acquired as have the bulk of other site improvements in the acquisition. Therefore, the highest and best use as improved, after the take, is demolition of the remaining improvements and re-development after expiration of the TCE.
- The owner, through her attorney, has offered to sell the entire parcel to the County at \$330,000. This is a difference of \$40,500 for the total purchase of her property.
- In addition, statutory attorney fees amount to \$13,348.50 and \$300 for an appraiser to review the County's appraisal report.
- In an effort to avoid further costs for litigation, it is hereby recommended the BCC execute the contract in the amount of \$343,648.50.
- Authorization for Finance to make the check payable to Grimes, Goebel, Grimes, Hawkins, Gladfelter & Galvano, P.L., Trust Account.


APPROVED IN OPEN SESSION

COUNTY ATTORNEY REVIEW

NOV 09 2010

Check appropriate box	
<input type="checkbox"/>	<b>REVIEWED</b> Written Comments: <input type="checkbox"/> Attached <input type="checkbox"/> Available from Attorney (Attorney's initials: _____)
<input type="checkbox"/>	<b>NOT REVIEWED (No apparent legal issues.)</b>
<input type="checkbox"/>	<b>NOT REVIEWED (Utilizes exact form or procedure previously approved by CAO.)</b>
<input checked="" type="checkbox"/>	<b>OTHER Rodney Wade, Deputy County Attorney approved the settlement and fees and costs.</b>

BOARD OF COUNTY COMMISSIONERS  
MANATEE COUNTY, FLORIDA

<b>ATTACHMENTS:</b> (List in order as attached)		<b>INSTRUCTIONS TO BOARD RECORDS:</b> <i>Entered 11/10/10</i> 	
1) Contract 2) Location Map		Please return copy of executed contract to Property Acquisition, with a copy to Sandi Murphy, CAO and to Christy Cultrera in Finance. Check made payable to Grimes, Goebel, Grimes, Hawkins, Gladfelter & Galvano, P.L., Trust Account	
<b>COST:</b>	\$343,648.50 (Contract)	<b>SOURCE (ACCT # &amp; NAME):</b>	465-6028801-561000-6028801-0003 Stormwater Capital Improvement/Wares Creek Stormwater Improvement Project
<b>COMMENTS:</b>	N/A	<b>AMT./FREQ. OF RECURRING COSTS: (ATTACH FISCAL IMPACT STATEMENT)</b>	N/A

**WARES CREEK STORMWATER IMPROVEMENT PROJECT**

1527-1529 19<sup>th</sup> AVENUE WEST  
PARCEL E125

19<sup>th</sup> Ave. W



**DISTRICT #2  
COMMISSIONER DR. GWENDOLYN BROWN**

**LOCATION OF TOTAL TAKE PARCEL**