

MANATEE COUNTY GOVERNMENT

AGENDA MEMORANDUM

SUBJECT	Precinct Changes	AGENDA ITEM	Consent
DATE REQUESTED	11/21/11	DATE SUBMITTED/ REVISED	11/16/11
BRIEFINGS? Who?	N/A	CONSEQUENCES IF DEFERRED	
DEPARTMENT DIVISION	Supervisor of Elections	AUTHORIZED BY TITLE	
CONTACT PERSON PHONE/EXTENSION	Robert Sweat	PRESENTER TITLE PHONE/EXTENSION	Robert Sweat Supervisor of Elections 741-3823
ADMINISTRATIVE APPROVAL			

ACTION REQUESTED
<ul style="list-style-type: none"> • Accept recommendations from the Supervisor of Elections Robert Sweat to approve boundary changes and sites for certain precincts

ENABLING/REGULATING AUTHORITY
Federal/State law(s), administrative ruling(s), Manatee County Comp Plan/Land Development Code, ordinances, resolutions, policy
F.S. 101.001

BACKGROUND/DISCUSSION
<p>APPROVED IN OPEN SESSION</p> <p>NOV 21 2011</p> <p>BOARD OF COUNTY COMMISSIONERS MANATEE COUNTY, FLORIDA</p>

COUNTY ATTORNEY REVIEW	
Check appropriate box	
<input type="checkbox"/>	REVIEWED Written Comments (check one): <input type="checkbox"/> Attached <input type="checkbox"/> Available from Attorney (Attorney's initials:)
<input checked="" type="checkbox"/>	NOT REVIEWED (No apparent legal issues.)
<input type="checkbox"/>	NOT REVIEWED (Utilizes exact form or procedure previously approved by CAO.)
<input type="checkbox"/>	OTHER (Explain):

ATTACHMENTS: (List in order as attached)		INSTRUCTIONS TO BOARD RECORDS:	
1) Letter, precinct maps & descriptions			
COST:		SOURCE (ACCT # & NAME):	Account Information
COMMENTS:		AMT/FREQ. OF RECURRING COSTS:	

SUPERVISOR OF ELECTIONS

ROBERT (BOB) SWEAT

- Supervisor -

600 301 Boulevard West, Suite 108


Bradenton, Florida 34205

Phone: (941) 741-3823

Fax: (941) 741-3820

www.votemanatee.com

TO: Board of County Commissioners
Manatee County

FROM: Robert (Bob) Sweat 
Supervisor of Elections

Date: November 17, 2011

RE: Precinct Changes

As you are aware after each major election cycle I re-evaluate our precinct polling locations to make certain that not only are they meeting the needs of our voters, but are still suited for our use on election day. This evaluation reviews registration statistics and historical turnout, ADA issues, whether or not the facility can support elections equipment and are cost efficient to remain open. Also as is the case after every election cycle, some locations can no longer serve in this capacity due to conflicting activities or new management rules and replacements must be found.

Based on budget constraints, recent visits and evaluations, I am recommending the following changes at this time: the creation of one new location and the closing of **fifteen (15)** current locations. Attached you will find existing maps and legal descriptions and proposed maps and legal descriptions. Parcel IDs are being used for better definition of boundaries. **None of the proposed changes alter any current or new county commission districts. There will be minor changes to voting demographics to keep neighborhood voters at the same location.**

Upon approval of recommended changes, voters will be sent a new Voter Information Card reflecting any changes resulting from Board of County Commission re-districting and recommended changes from re-precincting.

Attachments



RECYCLED
PAPER

Protect the Manatee..

2011 Precinct Changes

No Boundary Changes/ New Polling Location:

Precinct Number/Name	New
PCT 4 Dry Prairie Baptist Church 40849 SR 62 Duette	Duette Fire & Rescue Station 35800 SR 62 East Duette
PCT 28 Manatee Baptist Church 1501 7 th Ave. E. Bradenton	Manatee United Methodist church 315 15 th St. E. Bradenton

PRECINCTS NO LONGER AVAILABLE FOR USE: RESOLUTION

PCT 53 Palma Sola Trace Clubhouse 7408 Hamilton Road Bradenton	City voters assimilated into PCT 39 ELKS Lodge #1511/ non city voters Assimilated into PCT 127 The Bridge Church of Palma Sola Bay
PCT 69 Floridana MHP, Rec Hall 304 52 nd Ave. Ter. E Bradenton	Voters assimilated into PCT 68 Golf Lakes MHP, Rec. Hall 5050 5 th St E Bradenton

PCT 75 Faith Christian Church
5215 Lorraine Road
Lakewood Ranch

Precinct line adjustment,
additional precinct created
Reconfigured PCT 75
Risen Savior Lutheran
Church, 14605 59th Ave.,
E., Lakewood Ranch

New PCT 140
Our Lady of Angels
Catholic Church, 12905
SR 70 E., Lakewood
Ranch

PRECINCTS TO BE CLOSED

PCT 54 Ironwood Rec. Hall #2
3810 Ironwood Cir
Bradenton

PCT 60 Bayshore on the Lake, Rec. Hall
Lake Bayshore Dr.
Bradenton

PCT 61 Masonic Lodge #99
520 30th Ave W
Bradenton

RESOLUTION

Voters assimilated into
PCT 104
Pinebrook Clubhouse
3890 Pinebrook Circle
Bradenton

Voters assimilated into
PCT 59
Bethel Baptist Church
1805 30th Ave., W
Bradenton

Voters assimilated into
PCT 59
Bethel Baptist Church
1805 30th Ave., W
Bradenton

Page 3
Re-precincting

PCT 73	Palm Aire Activities Center 7497 W Country Club Dr N Sarasota (34243)	Voters assimilated into PCT 124 Palm Aire Country Club 5601 Country Club Way Sarasota (34243)
PCT 78	South Manatee Branch Library 6081 26th St W. Bradenton	Voters assimilated into PCT 86 Bayshore Gardens Rec. 6919 26th St W. Bradenton
PCT 83	Arbor Terrace RV Park 405 57th Ave. W. Bradenton	Voters assimilated into PCT 81 Christ United Methodist Church 5512 26 th St W Bradenton
PCT 84	Good Shepherd Church 6323 13 th St Ct E Bradenton	Voters assimilated into PCT 71 Oneco United Methodist Church 2112 53 rd Ave E Bradenton AND PCT 82 Plantation Village West 211 63 rd Ave W Bradenton

Page 4
Re-precincting

PCT 85	Bayshore Gardens Condo, Rec. Hall #3 Sunset Dr (between E,G& M Bldgs) Bradenton	Voters assimilated into PCT 86 Bayshore Gardens Rec. 6919 26 th St W Bradenton
PCT 101	Tidevue Estates, Rec 4214 US Hwy 301 Ellenton	Voters assimilated into PCT 11 Ellenton United Methodist Church 3607 US Hwy 301 Ellenton
PCT 107	Perico Bay Club 11701 Manatee Ave W Bradenton	Voters assimilated into PCT 21 Faith United Methodist Church 7215 1 st Ave W Bradenton
PCT 120	Happy Gospel Center 1915 53 rd Ave E Bradenton	Voters assimilated into PCT 71 Oneco United Methodist Church 2112 53 rd Ave E Bradenton

Page 5
Re-precincting

PCT 122 First Assembly of God Church
1820 53rd Ave W
Bradenton

Voters assimilated into
PCT 81
Christ United Methodist
5512 26th St W
Bradenton

AND

PCT 82
Plantation Village West
211 63rd Ave W
Bradenton

PCT 125 Fairway Six Clubhouse
Doral Drive (Palm Aire)
Sarasota (34243)

Voters assimilated into
PCT 124
Palm Aire Country Club
5601 Country Club Way
Sarasota (34243)

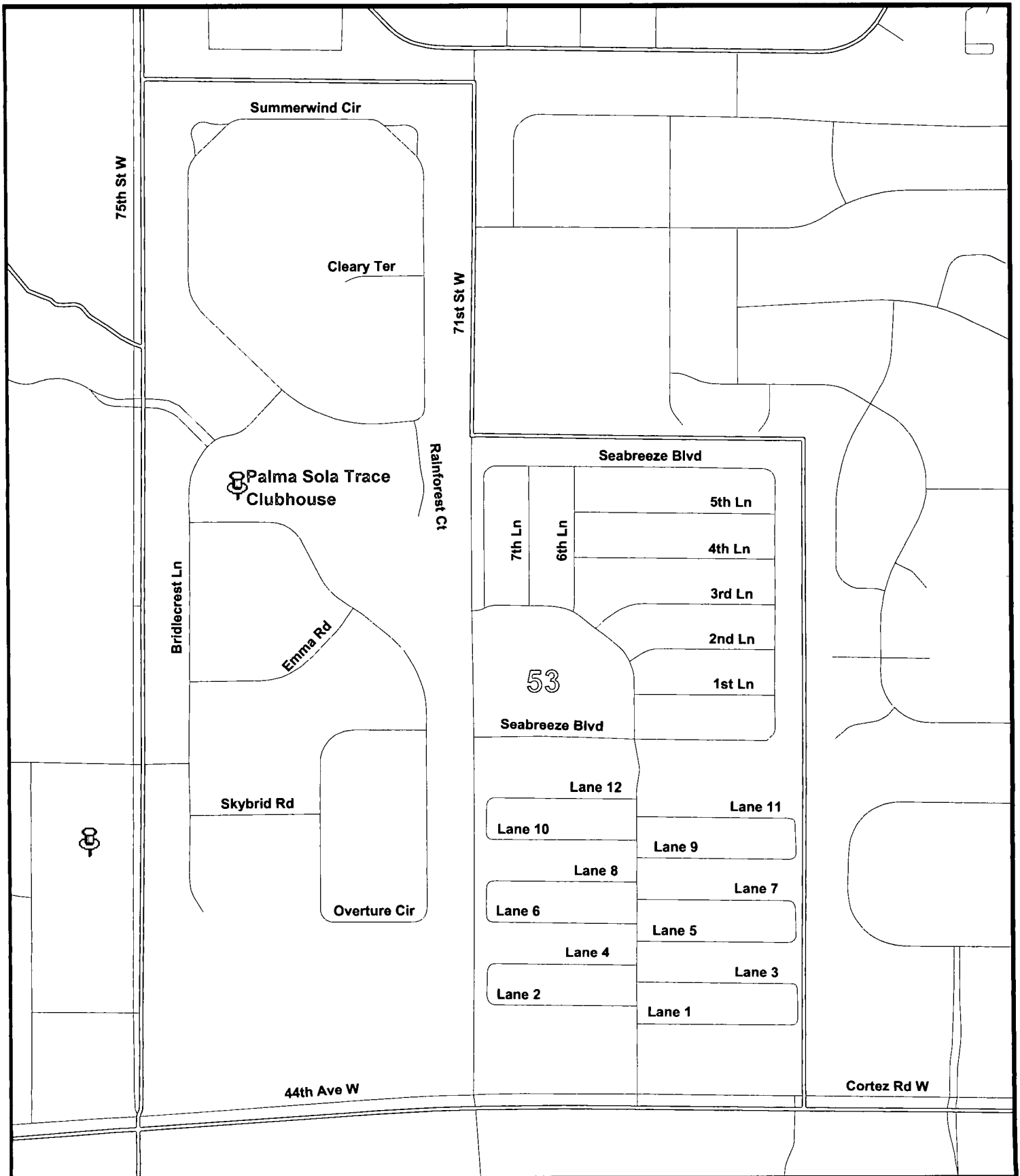
Existing Precinct October 2011

Precinct 53
Palma Sola Trace Clubhouse
7408 Hamilton Rd
Bradenton

Precinct #53
Palma Sola Trace Clubhouse
7408 Hamilton Rd
Bradenton

Begin at the intersection of 75th St W and 44th Ave W (Cortez Rd); thence east along the centerline of 44th Ave W to the eastern boundary of Royal Garden Estates; thence north along the eastern boundary of Royal Garden Estates to the eastern property line of Seabreeze MHP; thence north along the east side of Seabreeze MHP to the north property line of Seabreeze MHP; thence west along the north side of Seabreeze MHP to 71st St W; thence north along the centerline of 71st St W to the north boundary of Palma Sola Trace; thence west along the north boundary of the Palma Sola Trace to 75th St W; thence south along the centerline of 75th St W to 44th Ave W, also being the point of beginning.

Precinct 53
Palma Sola Trace Clubhouse
7408 Hamilton Rd
Bradenton



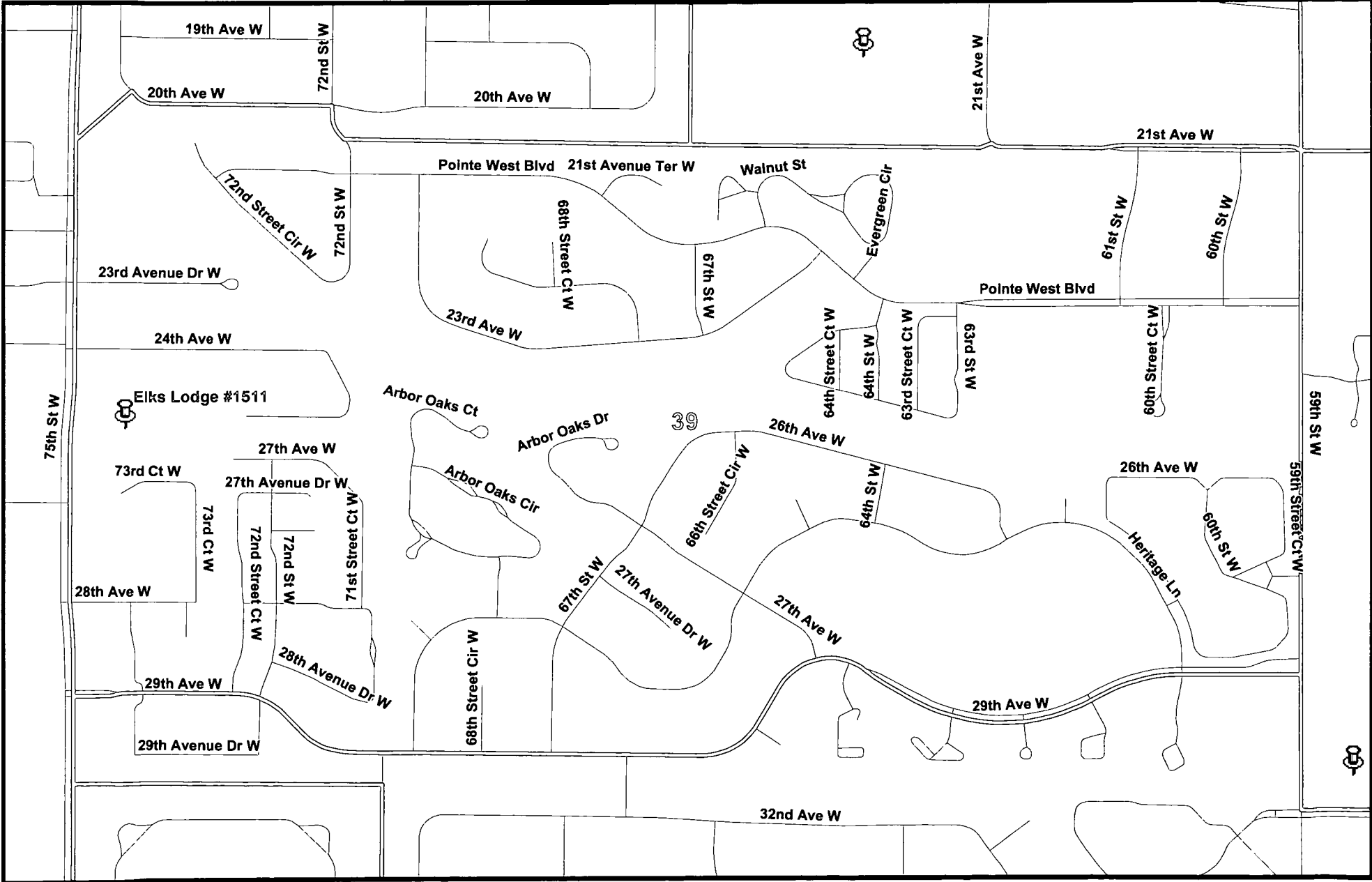
Existing Precinct Boundary

August 2007

Precinct #39
Elk's Lodge #1511
2511 75th St W
Bradenton

Begin at the intersection of 59th St W and 21st Ave W; thence south along the centerline of 59th St W to 29th Ave W; thence west along the centerline of 29th Ave W to 71th St W; thence south along the centerline of 71st St W to the northeast corner of Palma Sola Trace; thence west along the northern boundary of Palma Sola Trace to 75th St W; thence north along the centerline of 75th St W to the south side of 20th Ave W Extension; thence east along the south side of 20th Ave W Extension to the southern border of Freedom Village; thence east along the southern border of Freedom Village to 21st Ave W; thence east along the centerline of 21st Ave W to 59th St W, also being the point of beginning.

Precinct 39
 Elks Lodge #1511
 2511 75th Street W
 Bradenton



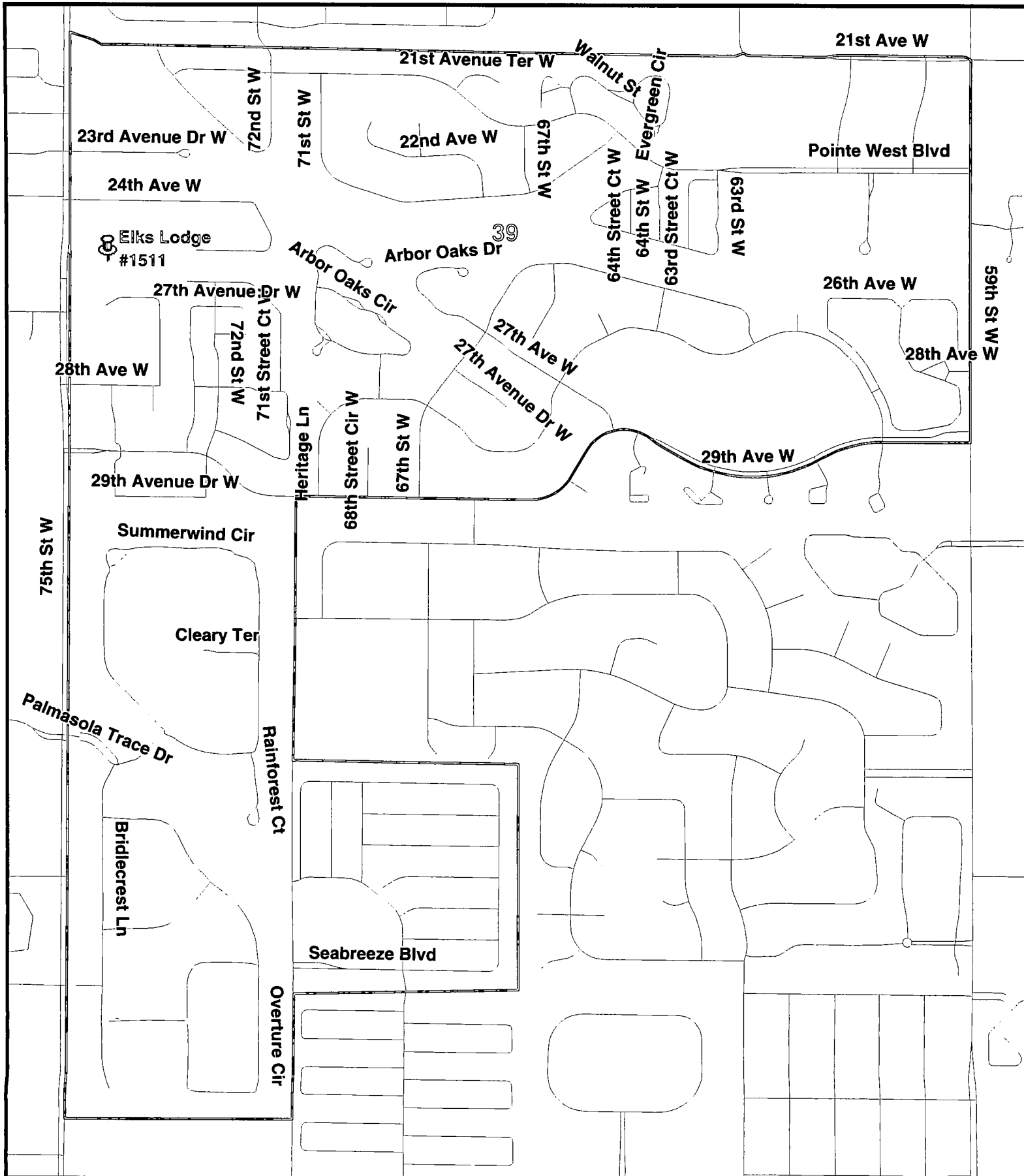
Proposed Precinct October 2011

Precinct 39
Elks Lodge #1511
2511 75th Street W
Bradenton

Precinct #39
Elk's Lodge #1511
2511 75th St W
Bradenton

Begin at the intersection of 59th St W and 21st Ave W; thence south along the centerline of 59th St W to 29th Ave W; thence west along the centerline of 29th Ave W to 71st St W; thence south along the centerline of 71st St W to the northwest corner of Seabreeze Mobile Home Park; thence east, south and west along said property to 71st St W; thence south along the centerline of 71st St W to the northeast corner of Property ID# 5145700059; thence west to 75th St W; thence north along the centerline of 75th St W to the south side of 20th Ave W Extension; thence east along the south side of 20th Ave W Extension to the southern border of Freedom Village; thence east along the southern border of Freedom Village to 21st Ave W; thence east along the centerline of 21st Ave W to 59th St W, also being the point of beginning.

Precinct 39
Elks Lodge #1511
2511 75th Street W
Bradenton



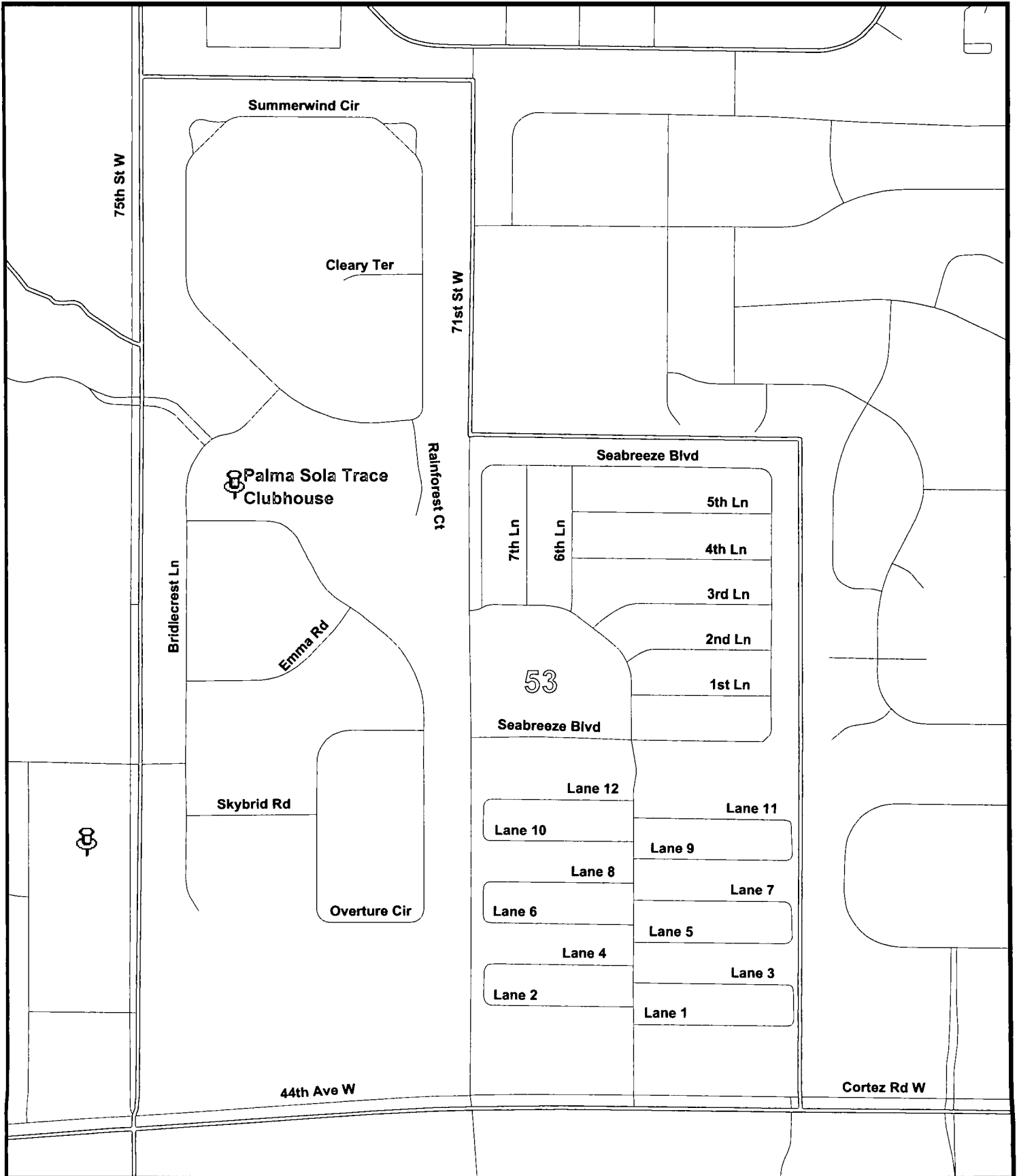
Existing Precinct October 2011

Precinct 53
Palma Sola Trace Clubhouse
7408 Hamilton Rd
Bradenton

Precinct #53
Palma Sola Trace Clubhouse
7408 Hamilton Rd
Bradenton

Begin at the intersection of 75th St W and 44th Ave W (Cortez Rd); thence east along the centerline of 44th Ave W to the eastern boundary of Royal Garden Estates; thence north along the eastern boundary of Royal Garden Estates to the eastern property line of Seabreeze MHP; thence north along the east side of Seabreeze MHP to the north property line of Seabreeze MHP; thence west along the north side of Seabreeze MHP to 71st St W; thence north along the centerline of 71st St W to the north boundary of Palma Sola Trace; thence west along the north boundary of the Palma Sola Trace to 75th St W; thence south along the centerline of 75th St W to 44th Ave W, also being the point of beginning.

Precinct 53
Palma Sola Trace Clubhouse
7408 Hamilton Rd
Bradenton



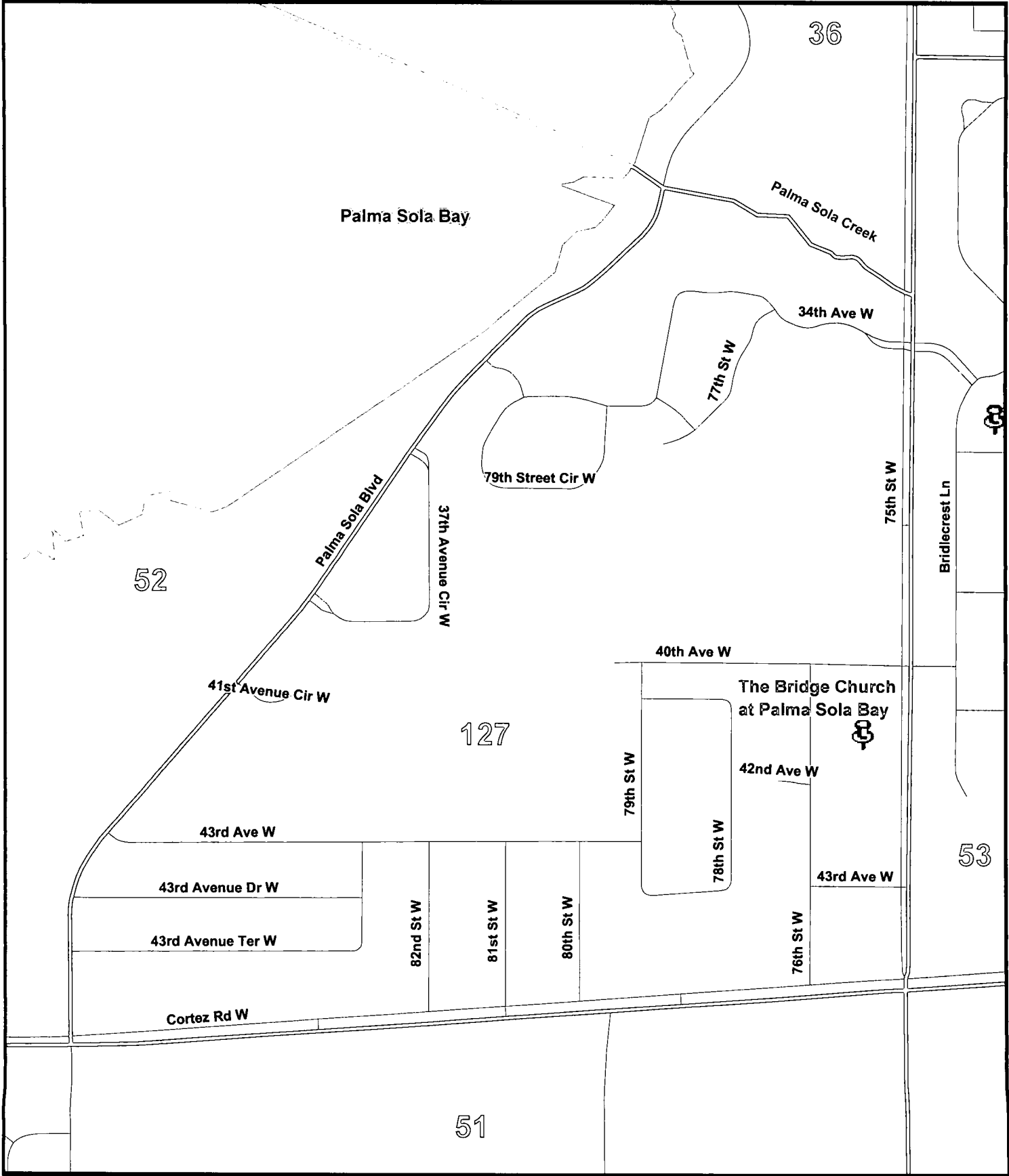
Existing Precinct October 2011

Precinct 127
The Bridge Church at Palma Sola Bay
4000 75th Street W
Bradenton

Precinct #127
The Bridge Church at Palma Sola Bay
4000 75th St W
Bradenton

Begin at the intersection of 44th Ave W (Cortez Rd) and 75th St W; thence west along the centerline of 44th Ave W to Palma Sola Blvd, then northeasterly along the centerline of Palma Sola Blvd to Palma Sola Creek; then easterly along the centerline of Palma Sola Creek to 75th St W; thence south along the centerline of 75th St W to 44th Ave W, also being the point of beginning.

Precinct 127
The Bridge Church at Palma Sola Bay
4000 75th Street W
Bradenton



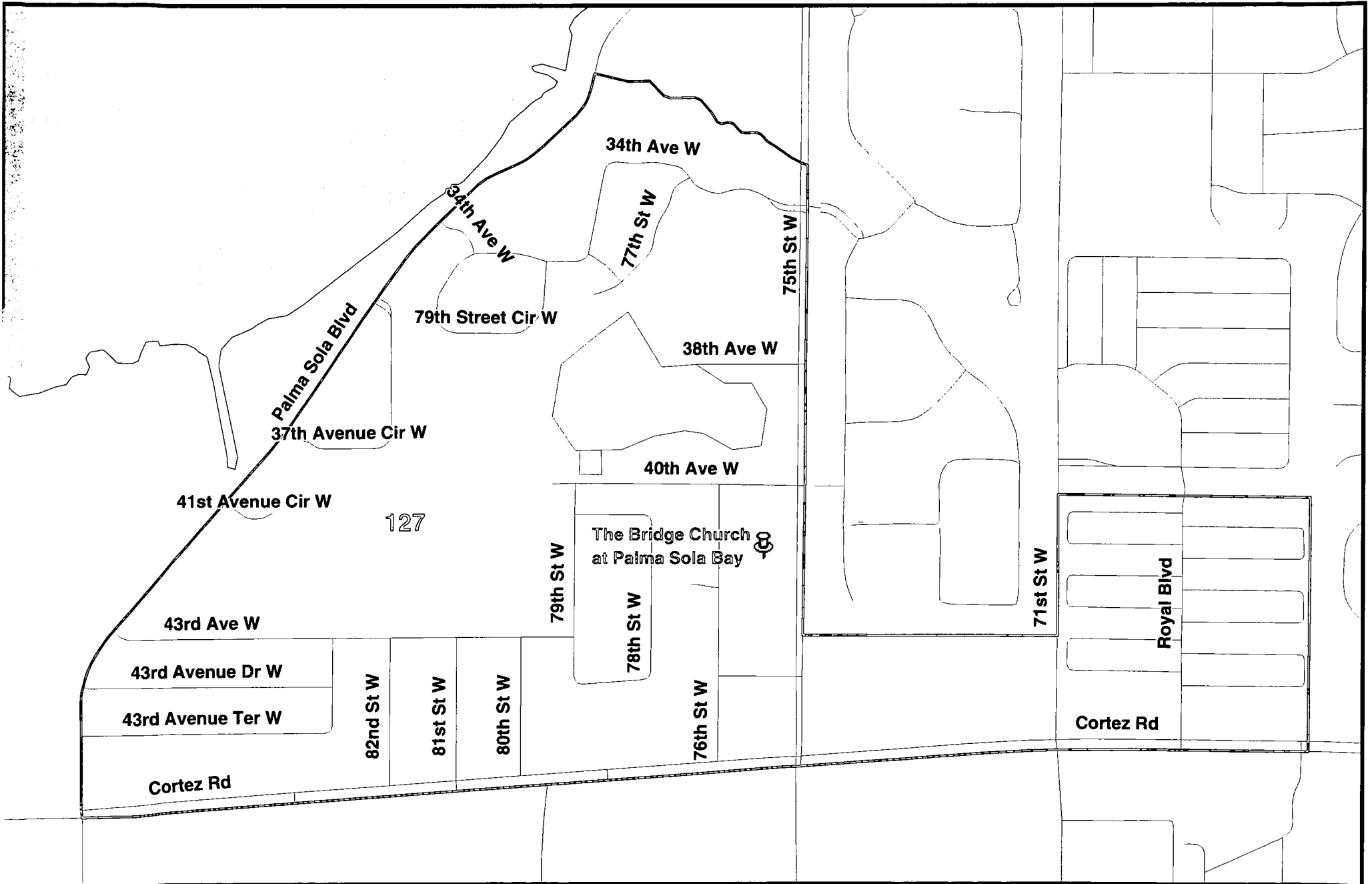
Proposed Precinct October 2011

Precinct 127
The Bridge Church at Palma Sola Bay
4000 75th Street W
Bradenton

Precinct #127
The Bridge Church at Palma Sola Bay
4000 75th St W
Bradenton

Begin at the intersection of Cortez Rd (44th Ave W) and 75th St W; thence west along the centerline of Cortez Rd (44th Ave W) to Palma Sola Blvd, then northeasterly along the centerline of Palma Sola Blvd to Palma Sola Creek; then easterly along the centerline of Palma Sola Creek to 75th St W; thence south along the centerline of 75th St W to the northwest corner of Parcel Id# 5145700059; thence east along said parcel to 71st St W; thence north along the centerline of 71st St W to the northern boundary of Royal Gardens Mobile Home Park; thence east, then south along the Royal Gardens Mobile Home Park boundary to Cortez Rd (44th Ave W); thence west along Cortez Rd (44th Ave W) to 75th St W, also being the point of beginning.

Precinct 127
The Bridge Church at Palma Sola Bay
4000 75th Street W
Bradenton



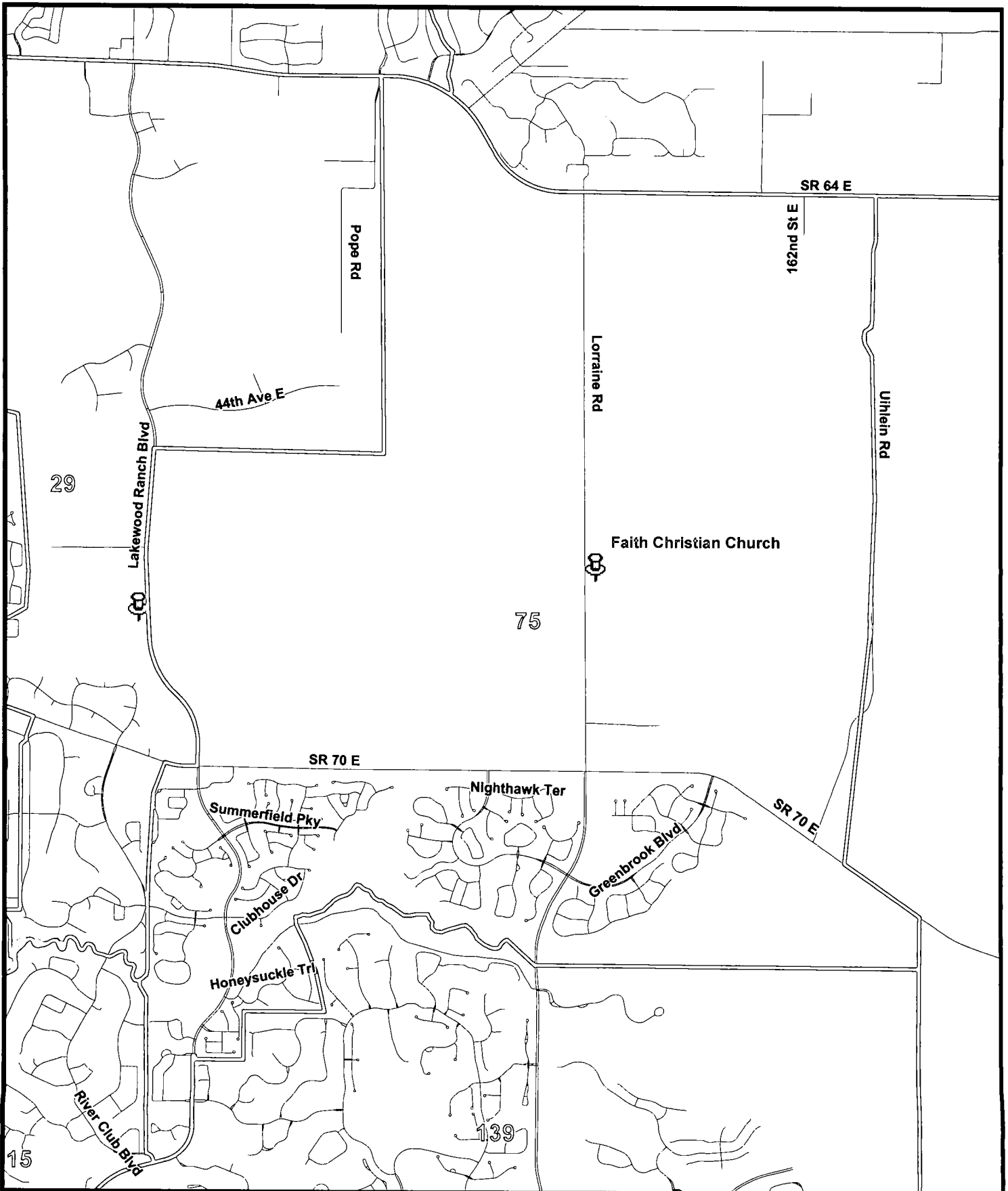
Existing Precinct October 2011

Precinct 75
Faith Christian Church
5212 Lorraine Rd
Bradenton

Precinct #75
Faith Christian Church
5212 Lorraine Rd
Bradenton

Begin at the intersection of SR 64 E and the line of sight parallel east of Pope Rd; thence east along the centerline of SR 64 E to a line of sight parallel east of 162nd St E; thence south along the line of sight parallel to the east of 162nd St E to SR 70 E; thence east along the centerline of SR 70 E to Parcel line 331882; thence south along Parcel line 331882 to Parcel line 307157; thence west along Parcel line 307157, then Parcel line 306834, then Parcel line 306623 to where the southeast corner of Lakewood Ranch CDD-4 meets Lorraine Rd; thence west along the boundary of Lakewood Ranch CDD-4 to the southeast corner of Lakewood Ranch CDD-1; thence follow the boundaries of Lakewood Ranch CDD-1 south, then west, then north to the intersection of SR 70 and Lakewood Ranch Blvd.; thence north along the centerline of Lakewood Ranch Blvd to the line of sight boundary of Lakewood Ranch Blvd between SR 64 E and SR 70 E; thence east along the line of sight boundary between SR 64 and SR 70 to the line of sight boundary parallel east of Pope Rd; thence north along the line of sight boundary parallel east of Pope Rd to SR 64 E, also being the point of beginning.

Precinct 75
Faith Christian Church
5215 Lorraine Rd
Bradenton



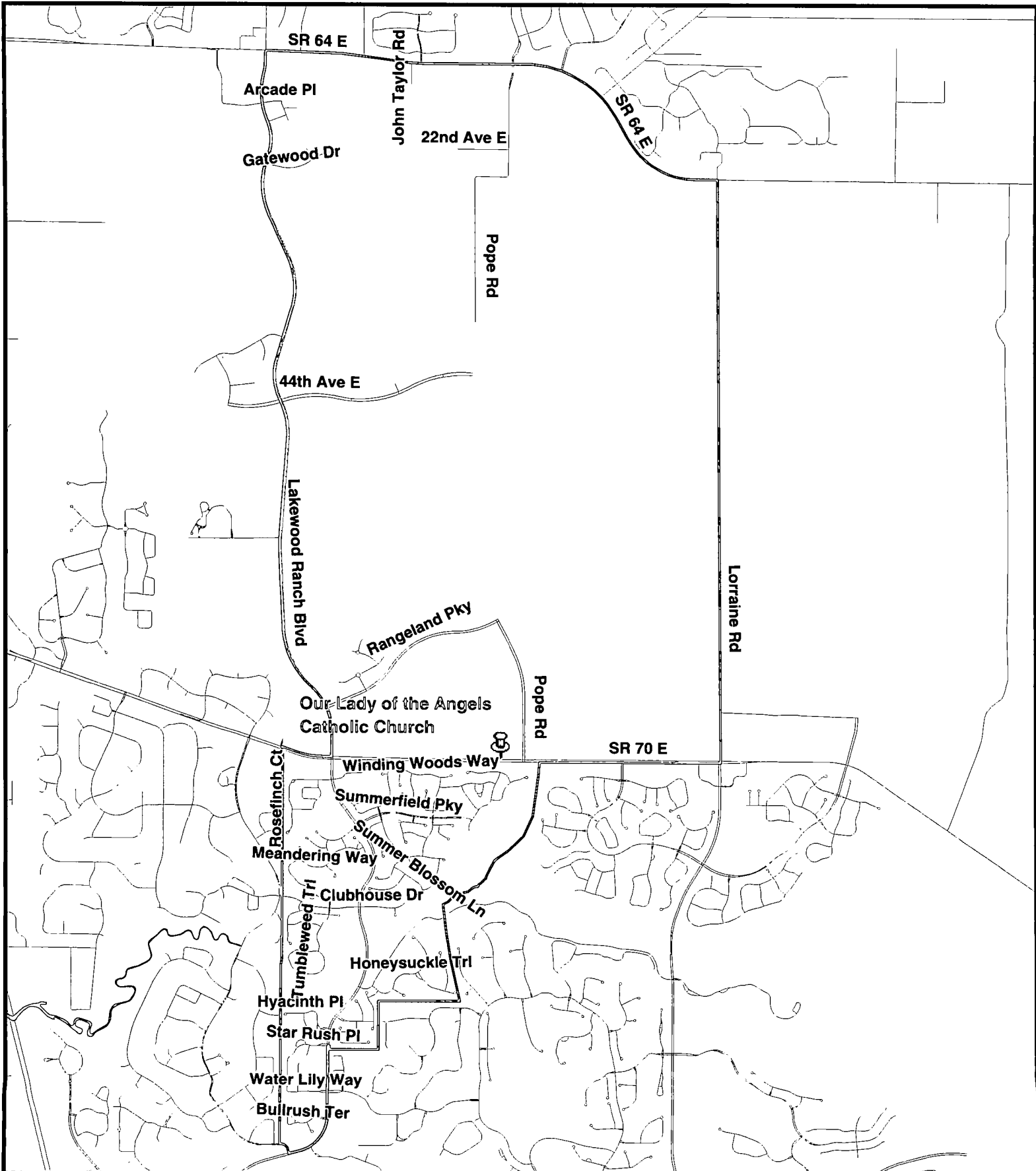
Proposed Precinct October 2011

Precinct 140
Our Lady of the Angels Catholic Church
12905 State Road 70 E
Bradenton

Precinct #140
Our Lady of the Angels Catholic Church
12905 State Rd 70 E
Bradenton

Begin at the intersection of SR 64 E and Lorraine Rd; thence south along the centerline of Lorraine Rd to SR 70 E; thence west along the centerline of SR 70 E to the northeast corner of Parcel Id# 584101984; thence southerly along said parcel to the western most boundary of Parcel Id# 584301009; thence southeasterly along said boundary Crossing Hidden River Trail and continuing to the northeastern boundary of Riverwalk Ridge; thence southerly and west along the boundary of Riverwalk Ridge to the northeastern corner of Parcel Id # 587212159 (Riverwalk Village Cypress Banks); thence south and west along the boundary of Riverwalk Village Cypress Banks to Lakewood Ranch Blvd; thence south along the centerline of Lakewood Ranch Blvd to River Club Blvd; thence northwesterly along the centerline of River Club Blvd to the boundary between Riverwalk Village and River Club South; thence north along said boundary to the boundary between Summerfield Village and River Club North; thence north along said boundary to SR 70 E; thence east along the centerline of SR 70 E to Lakewood Ranch Blvd; thence north along the centerline of Lakewood Ranch Blvd to SR 64 E; thence east along the centerline of SR 64 E to Lorraine Rd, also being the point of beginning.

Precinct 140
Our Lady of the Angels Catholic Church
12905 State Rd 70 E
Lakewood Ranch, FL



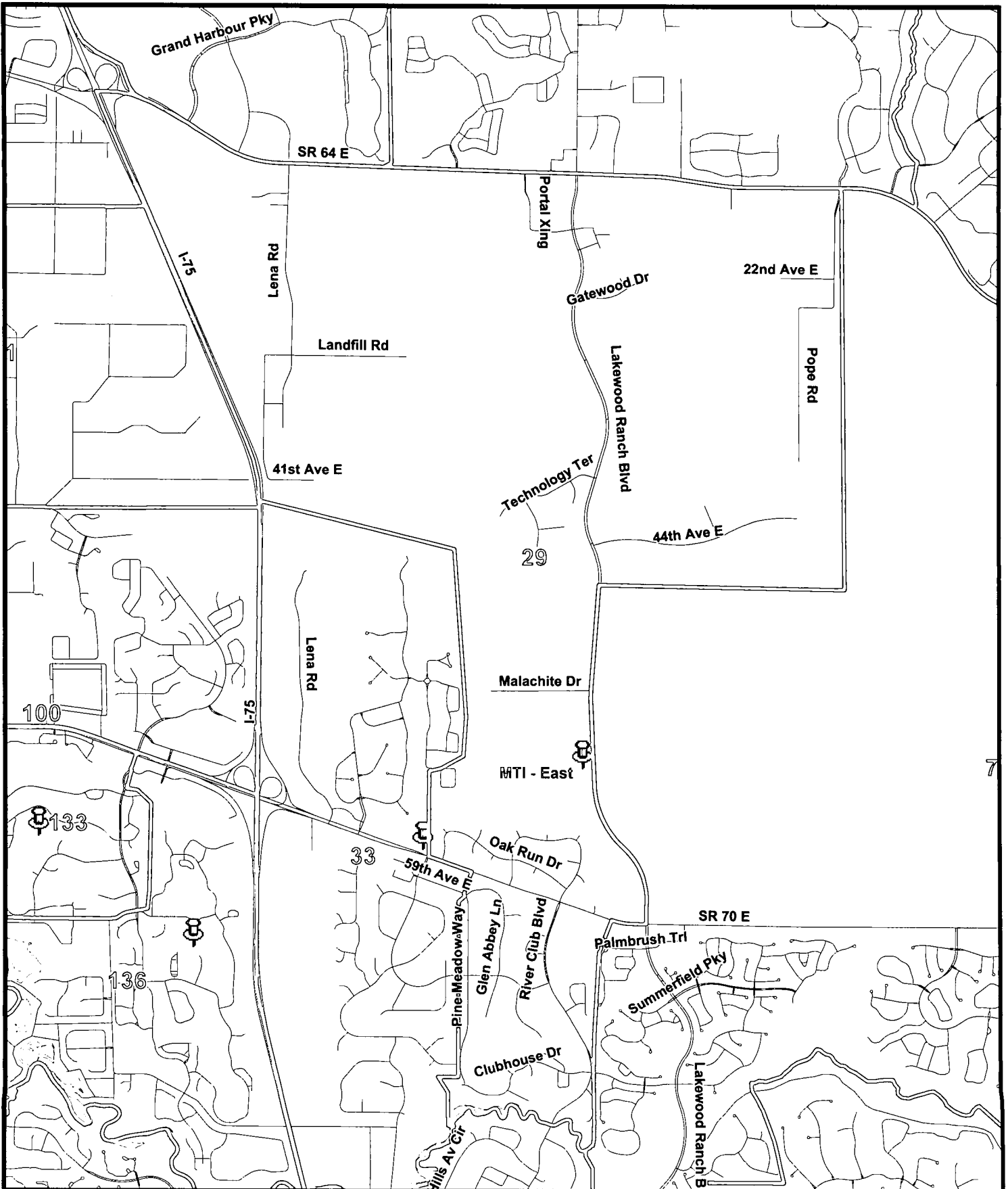
Existing Precinct October 2011

Precinct 29
Manatee Technical Institute - East
5520 Lakewood Ranch Blvd
Bradenton

Precinct #29
Manatee Technical Institute – East
5520 Lakewood Ranch Blvd
Bradenton

Begin at the southeast corner of SR 64 E and I-75; thence east along centerline of SR 64 to the line of sight which parallels east of Pope Rd; thence southerly along the Pope Rd line of sight to the line of sight of the boundary of Lakewood Ranch Blvd, between SR 64 and SR 70; thence westerly along the Lakewood Ranch Blvd line of sight boundary to Lakewood Ranch Blvd; thence southerly along the centerline of Lakewood Ranch Blvd to the centerline of SR 70; thence west along the centerline of SR 70 to the western most property line of Lakewood Ranch; thence south along the property line of Lakewood Ranch to the extension of the Braden River; thence westerly along the extension of the Braden River to the centerline of the Braden River; thence west along the center of the Braden River to a line of sight that parallels 99th St E; thence northerly along the line of sight that parallels 99th St E to the centerline of SR 70; thence west along the centerline of SR 70 to Braden Run; thence northerly along the line of sight extension of Braden Run to the line of sight extension of 44th Ave E; thence west along the extension of 44th Ave E to the centerline of I-75; thence north along the centerline of I-75 to the centerline of SR 64, also being the point of beginning.

Precinct 29
MTI - East
5520 Lakewood Ranch Blvd
Bradenton



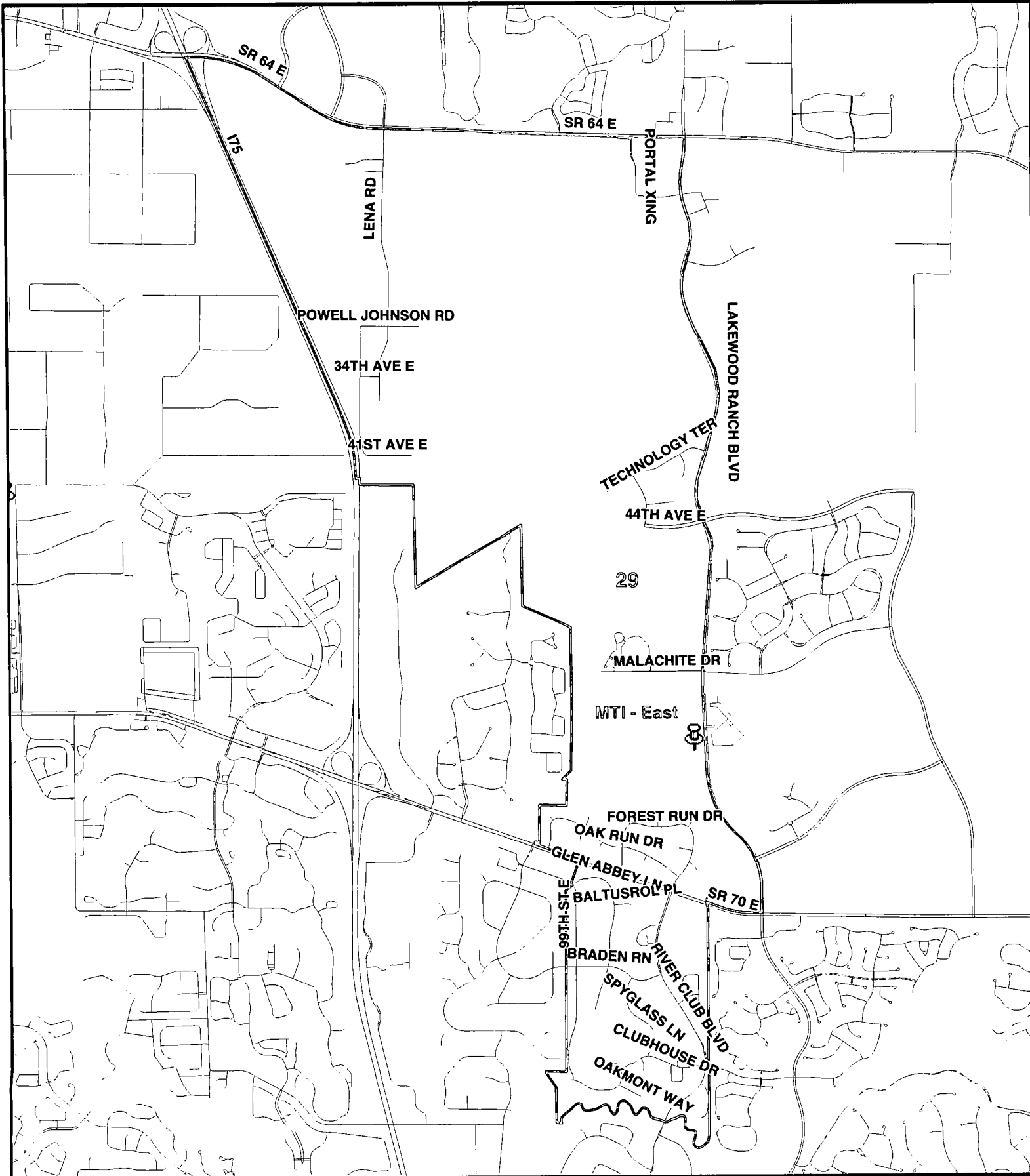
Proposed Precinct October 2011

Precinct 29
Manatee Technical Institute - East
5520 Lakewood Ranch Blvd
Bradenton

Precinct #29
Manatee Technical Institute – East
5520 Lakewood Ranch Blvd
Bradenton

Begin at the intersection of SR 64 E and I-75; thence east along centerline of SR 64 E to Lakewood Ranch Blvd; thence south along the centerline of Lakewood Ranch Blvd to SR 70 E; thence west along the centerline of SR 70 E to the western most property line of Living Lord Lutheran Church; thence south along the property line of Living Lord Lutheran Church to the western property boundary of Summerfield Hollow (Lakewood Ranch) and continuing south along the property boundary of Summerfield Village (Lakewood Ranch) to the extension of the Braden River; thence westerly along the extension of the Braden River to the centerline of the Braden River; thence west along the center of the Braden River to southern boundary of Parcel Id# 583900006; thence west, north, northwesterly and east along said parcel to the southeast corner of Parcel Id# 1901536407; thence north along said parcel and continuing north in a straight line dividing the boundaries of Braden Woods subdivision phase IV, Braden Woods subdivision phase II and Braden Woods subdivision phase I on the west from Braden Woods subdivision phase VI on the east to the northwest corner of Parcel Id# 1901543502; thence northeasterly along said parcel to the intersection of 59th Ave E, 99th St E and Glen Abbey Ln; thence west along the centerline of 59th Ave E to the southwest corner of Parcel Id# 1901545002; thence north along said parcel to SR 70 E; thence west along SR 70 E to the eastern boundary of Woodland Baptist Church; thence north, east and north along said boundary to the eastern boundary of Rosedale; thence north, west, north and southwesterly along said boundary to the eastern boundary of Creekwood East Corporate Park; thence north and west along said boundary to I-75; thence north along the centerline of I-75 to the centerline of SR 64 E, also being the point of beginning.

Precinct 29
Manatee Technical Institute - East
5520 Lakewood Ranch Blvd
Bradenton



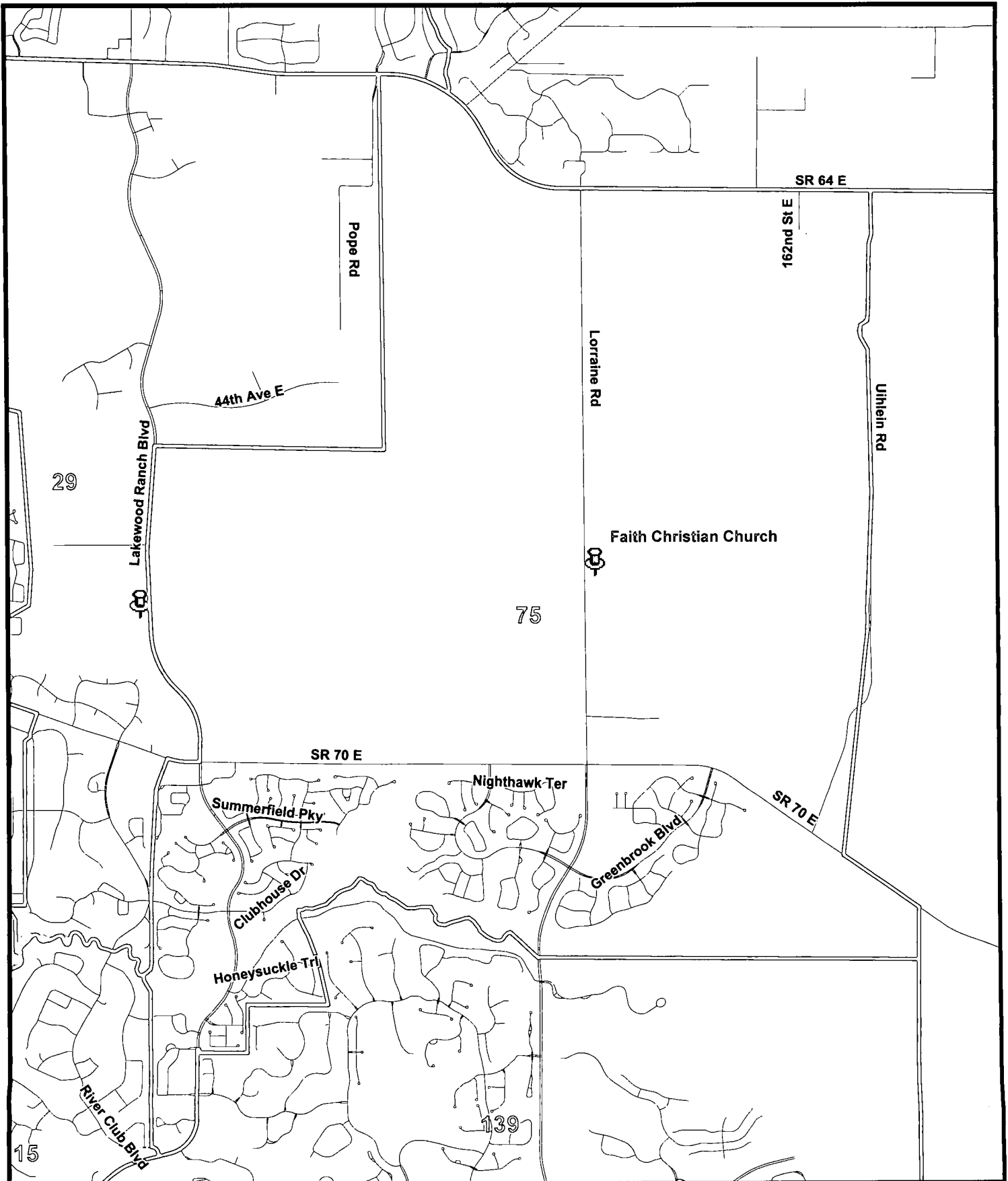
Existing Precinct October 2011

Precinct 75
Faith Christian Church
5212 Lorraine Rd
Bradenton

Precinct #75
Faith Christian Church
5212 Lorraine Rd
Bradenton

Begin at the intersection of SR 64 E and the line of sight parallel east of Pope Rd; thence east along the centerline of SR 64 E to a line of sight parallel east of 162nd St E; thence south along the line of sight parallel to the east of 162nd St E to SR 70 E; thence east along the centerline of SR 70 E to Parcel line 331882; thence south along Parcel line 331882 to Parcel line 307157; thence west along Parcel line 307157, then Parcel line 306834, then Parcel line 306623 to where the southeast corner of Lakewood Ranch CDD-4 meets Lorraine Rd; thence west along the boundary of Lakewood Ranch CDD-4 to the southeast corner of Lakewood Ranch CDD-1; thence follow the boundaries of Lakewood Ranch CDD-1 south, then west, then north to the intersection of SR 70 and Lakewood Ranch Blvd.; thence north along the centerline of Lakewood Ranch Blvd to the line of sight boundary of Lakewood Ranch Blvd between SR 64 E and SR 70 E; thence east along the line of sight boundary between SR 64 and SR 70 to the line of sight boundary parallel east of Pope Rd; thence north along the line of sight boundary parallel east of Pope Rd to SR 64 E, also being the point of beginning.

Precinct 75
Faith Christian Church
5215 Lorraine Rd
Bradenton



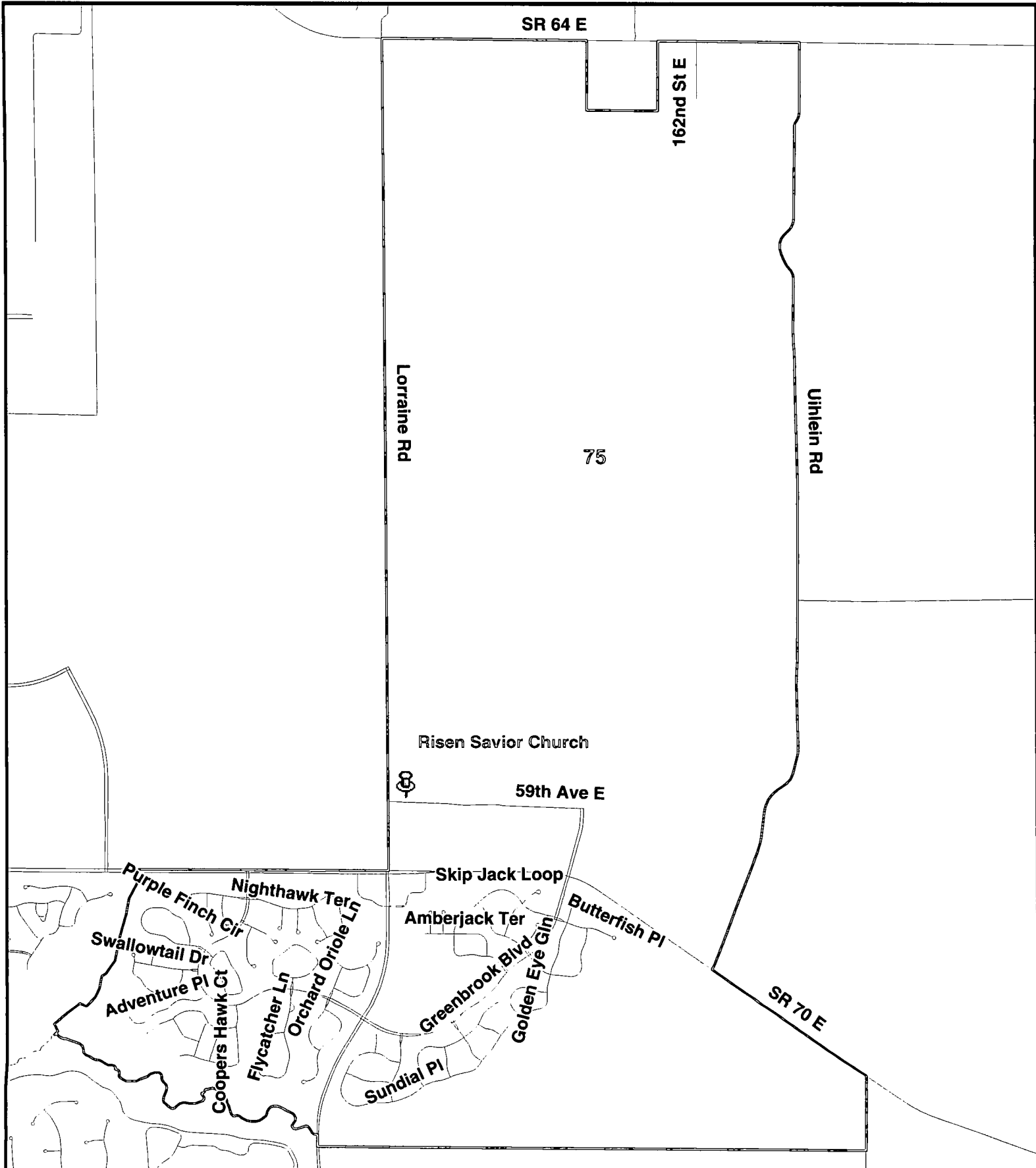
Proposed Precinct October 2011

Precinct 75
Risen Savior Lutheran Church
14605 59th Avenue E
Lakewood Ranch

Precinct #75
Risen Savior Lutheran Church
14605 59th Avenue E
Lakewood Ranch

Begin at the intersection of SR 64 E and Lorraine Rd; thence east along the centerline of SR 64 E to the northwest corner of the boundary of Bayside Community Church; thence south, east and north along said boundary to SR 64 E; thence east along the centerline of SR 64 E to Uihlein Rd; thence south along the centerline of Uihlein Rd to SR 70 E; thence east along the centerline of SR 70 E to the point at which it intersects with Parcel Id# 585400209; thence south along said parcel to the southeast corner of said parcel; thence west along the southern boundary of said parcel to Lorraine Rd; thence north along the centerline of Lorraine Rd to the creek that separates Greenbrook Village at Lakewood Ranch and Lakewood Ranch Country Club; thence northwesterly along said creek to the southwest corner of Parcel Id# 584327309 (Greenbrook Village Adventure Park); thence northerly along said parcel and continuing northerly along the western boundary of Greenbrook Village to SR 70 E; thence east along the centerline of SR 70 E to Lorraine Rd; thence north along the centerline of Lorraine Rd to SR 64 E, also being the point of beginning.

Precinct 75
Risen Savior Lutheran Church
14605 59th Avenue E
Lakewood Ranch



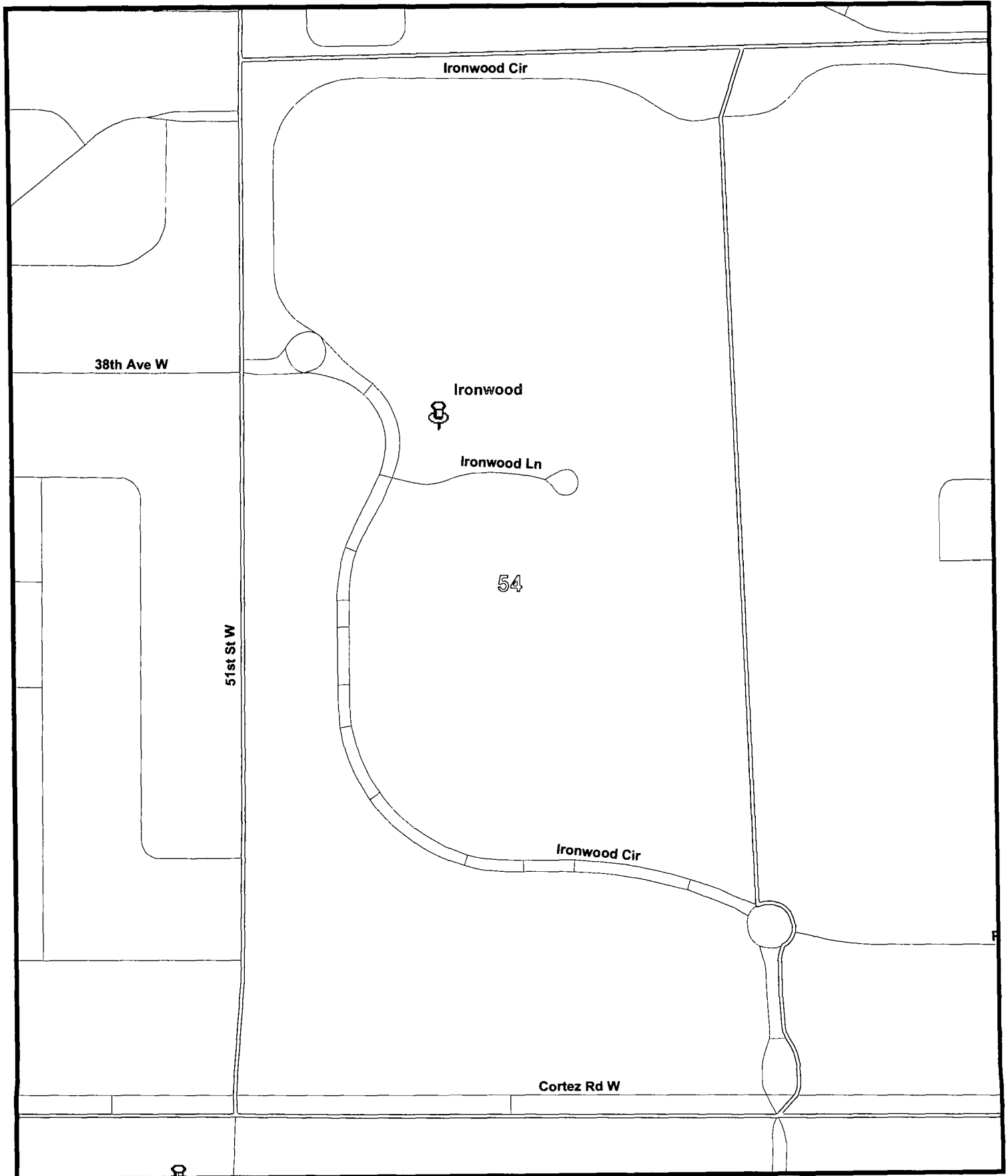
Existing Precinct October 2011

Precinct 54
Ironwood – Rec Hall #2
3810 Ironwood Cir
Bradenton

Precinct #54
Ironwood – Rec Hall #2
3810 Ironwood Cir
Bradenton

Begin at the intersection of 44th Ave W (Cortez Rd) and 51st St W; thence north along the centerline of 51st St W to the north property line of Ironwood; thence east along the north property line of Ironwood to the west property line of Pinebrook; thence southerly along the west property line of Pinebrook to 47th St W; thence south along the centerline of 47th St W to 44th Ave W; thence west along the centerline of 44th Ave W to 51st St W, also being the point of beginning.

Precinct 54
Ironwood
3810 Ironwood Cir
Bradenton



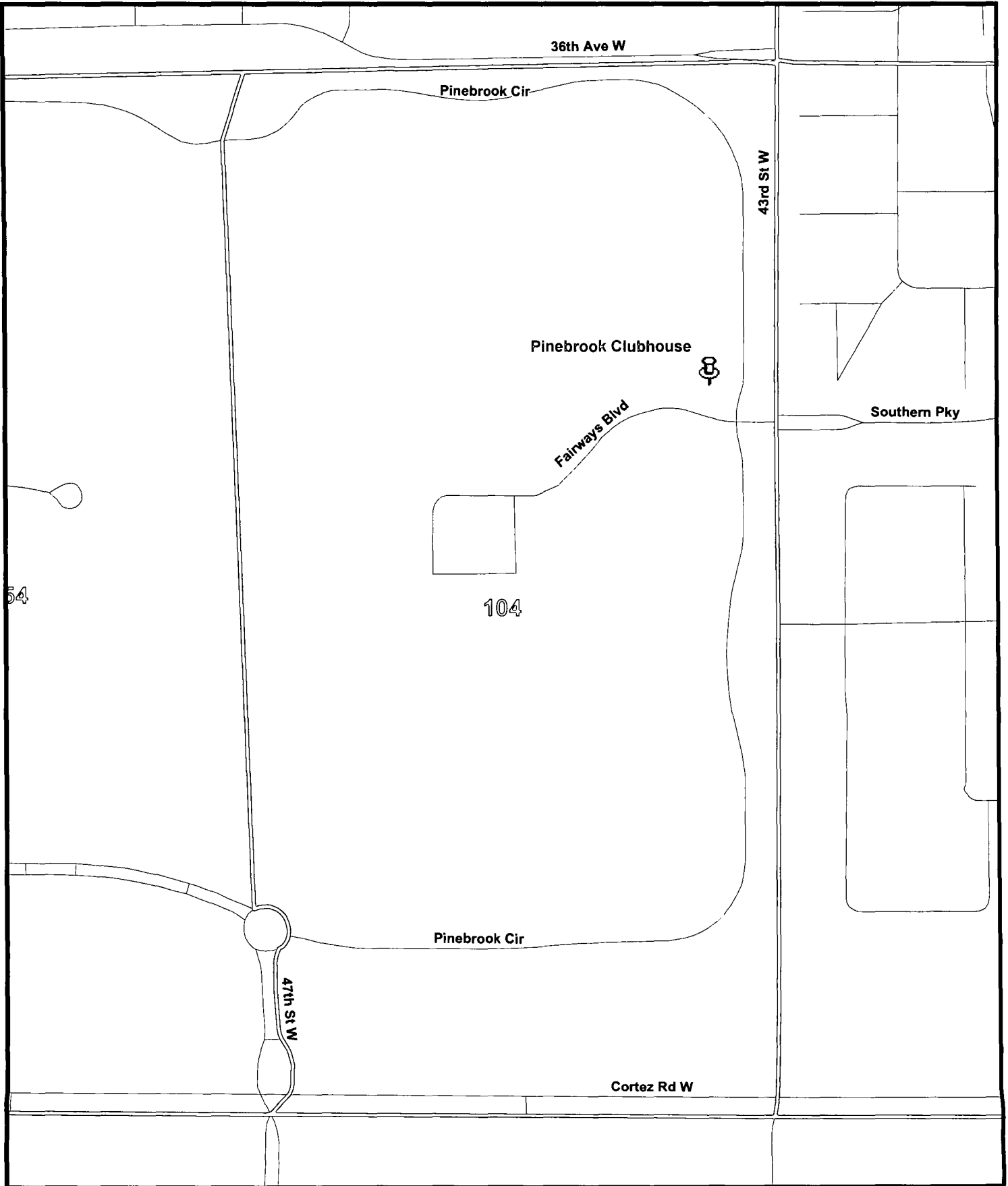
Existing Precinct October 2011

Precinct 104
Pinebrook Clubhouse
3890 Pinebrook Cir
Bradenton

Precinct #104
Pinebrook Clubhouse
3890 Pinebrook Cir
Bradenton

Begin at the intersection of 44th Ave W (Cortez Rd) and 43rd St W; thence north along the centerline of 43rd St W to the north property line of Pinebrook; thence west along the north property line of Pinebrook to the west property line of Pinebrook; thence southerly along the west property line of Pinebrook to 47th St W; thence south along the centerline of 47th St W to 44th Ave W; thence east along the centerline of 44th Ave W to 43rd St W, also being the point of beginning.

Precinct 104
Pinebrook Clubhouse
3890 Pinebrook Cir
Bradenton



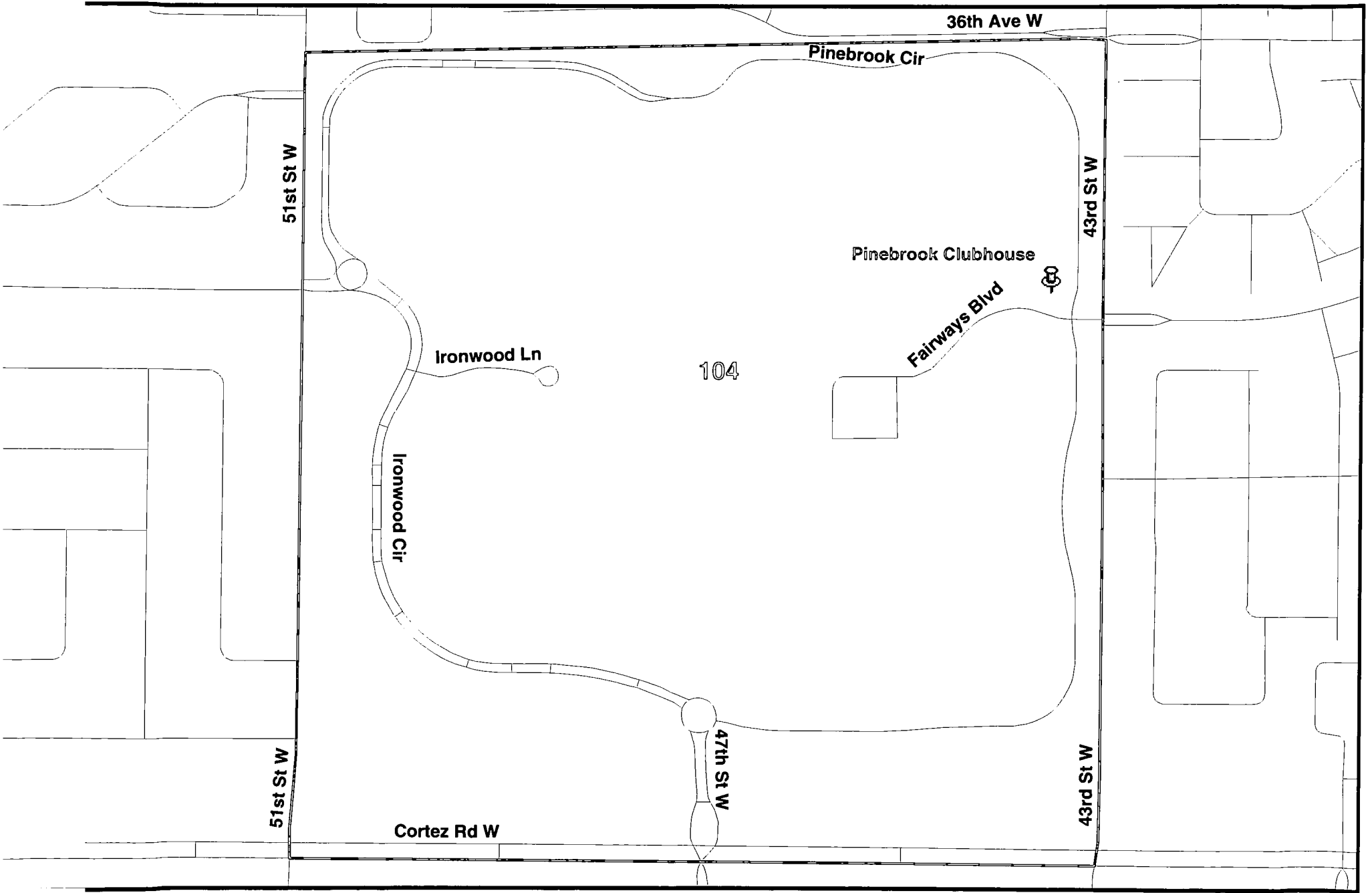
Proposed Precinct October 2011

Precinct 104
Pinebrook Clubhouse
3890 Pinebrook Cir
Bradenton

Precinct #104
Pinebrook Clubhouse
3890 Pinebrook Cir
Bradenton

Begin at the intersection of 44th Ave W (Cortez Rd) and 43rd St W; thence north along the centerline of 43rd St W to the north property line of Pinebrook; thence west along the north property line of Pinebrook to the north property line of Ironwood; thence west along the north property line of Ironwood to 51st St W; thence south along the centerline of 51st St W to 44th Ave W (Cortez Rd); thence east along the centerline of 44th Ave W (Cortez Rd) to 43rd St W, also being the point of beginning.

Precinct 104
Pinebrook Clubhouse
3890 Pinebrook Cir
Bradenton



Existing Precinct October 2011

Precinct 60
Bayshore on the Lake – Rec Hall (H&J Bldg)
Lake Bayshore Dr
Bradenton

Precinct #60

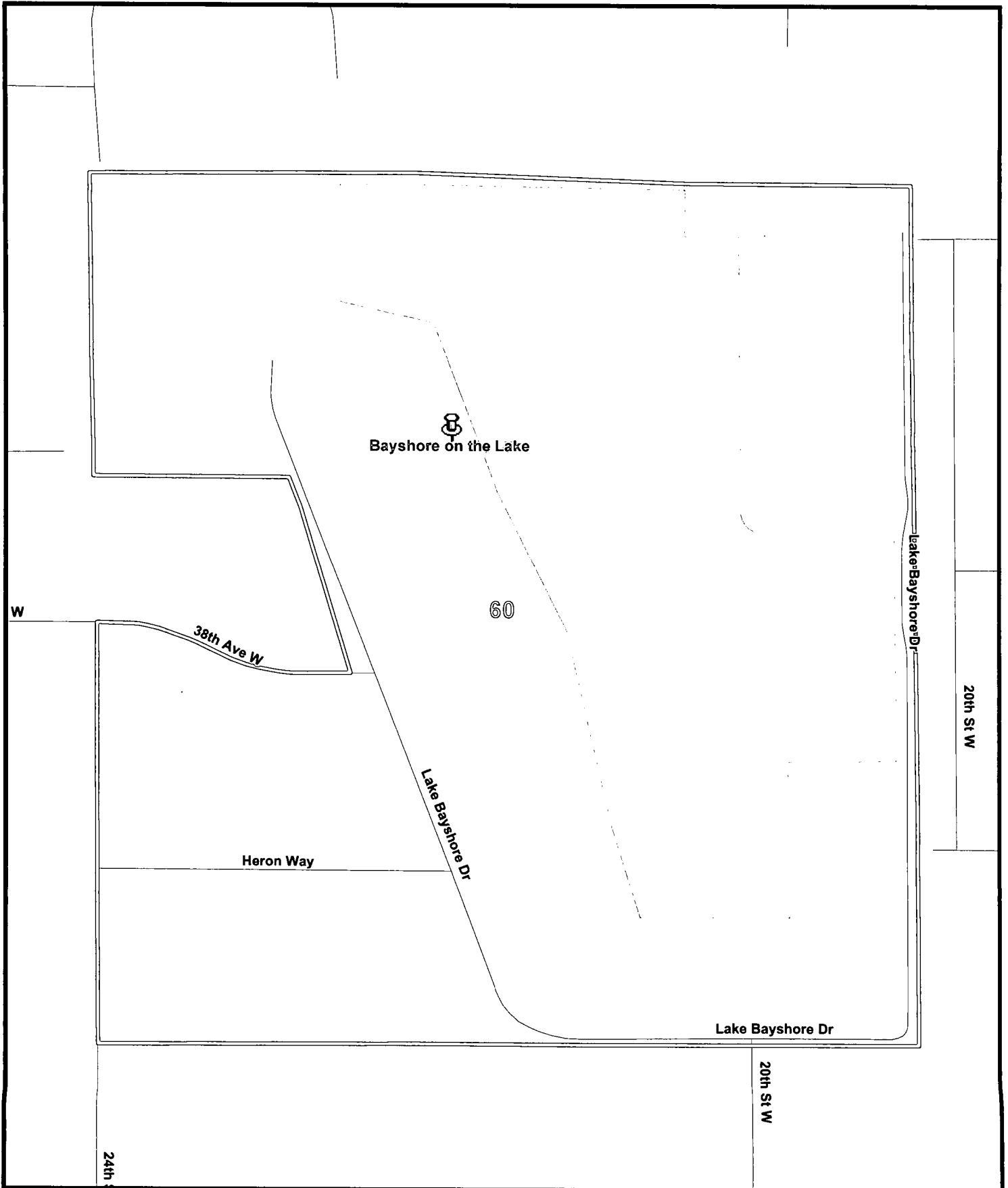
Bayshore on the Lake – Rec Hall (H & J Bldg)

Lake Bayshore Dr

Bradenton

All the Properties of Bayshore on the Lake; begin at the intersection of the east property line of Bayshore on the Lake Condos and Lake Bayshore Dr; thence north along the eastern boundary of the Bayshore on the Lake properties, which lies west of 20th St W; thence westerly along the northern boundary of the Bayshore on the Lake properties, which lies to the south of 22nd St Ct W; thence south along the western boundary of the Bayshore on the Lake properties to the centerline of 24th St W; thence south along the centerline of 24th St W to the southern boundary of the Bayshore on the Lake properties, which borders the Lakeside Shopping Center; thence east along the southern boundary of the Bayshore on the Lake properties to the east boundary of Bayshore on the Lake properties and Lake Bayshore Dr, also being the point of beginning.

Precinct 60
Bayshore on the Lake
3519 Lake Bayshore Dr
Bradenton



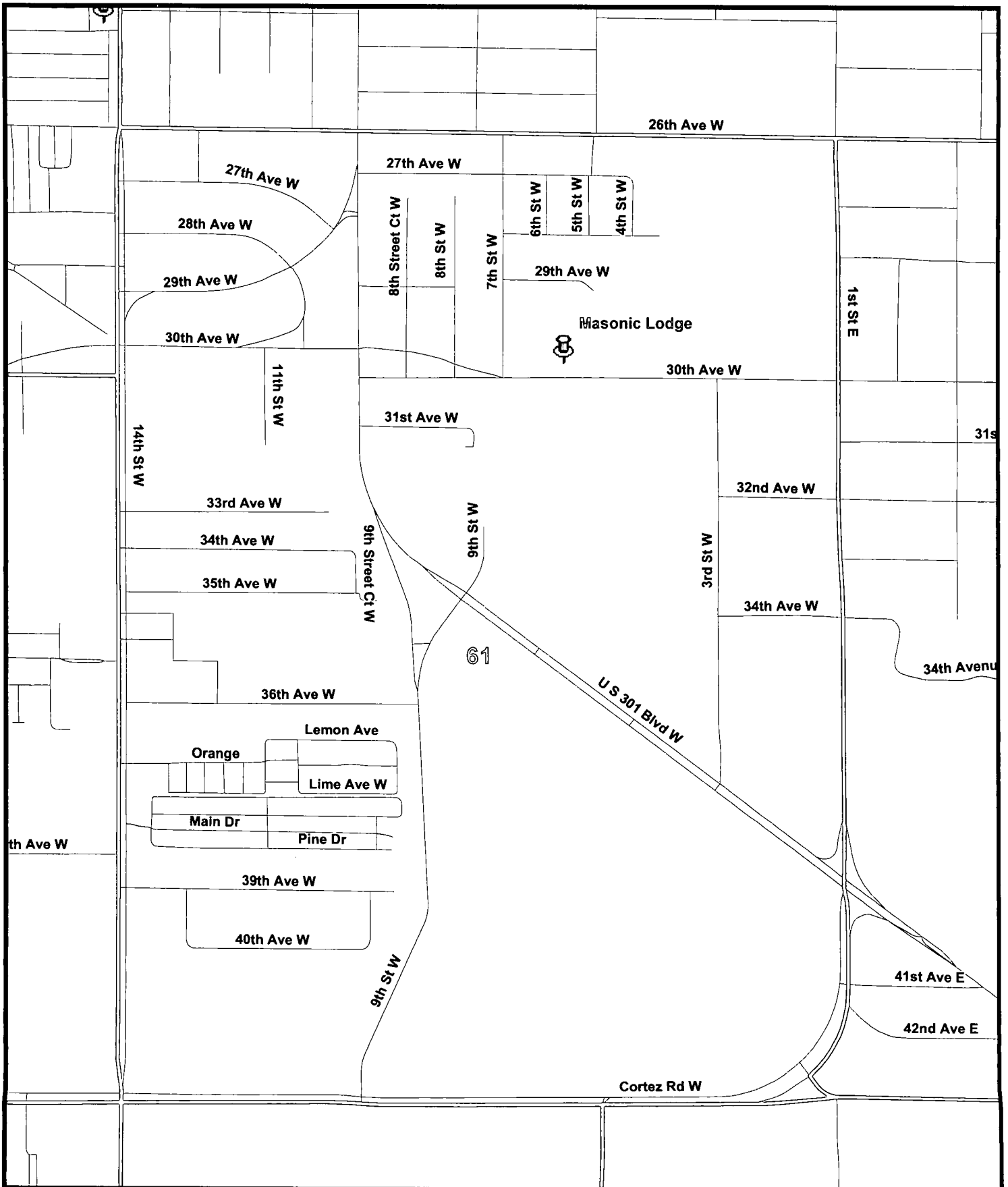
Existing Precinct October 2011

Precinct 61
Masonic Lodge
520 30th Avenue W
Bradenton

Precinct #61
Masonic Lodge #99
520 30th Ave W
Bradenton

Begin at the intersection of 44th Ave W (Cortez Rd) and 14th St W (Business US 41); thence north along the centerline of 14th St W to 26th Ave W; thence east along the centerline of 26th Ave W to 1st St (US 41); thence south along the centerline of 1st St to 44th Ave W; thence west along the centerline of 44th Ave W to 14th St W, also being the point of beginning.

Precinct 61
Masonic Lodge
520 30th Avenue W
Bradenton



Existing Precinct October 2011

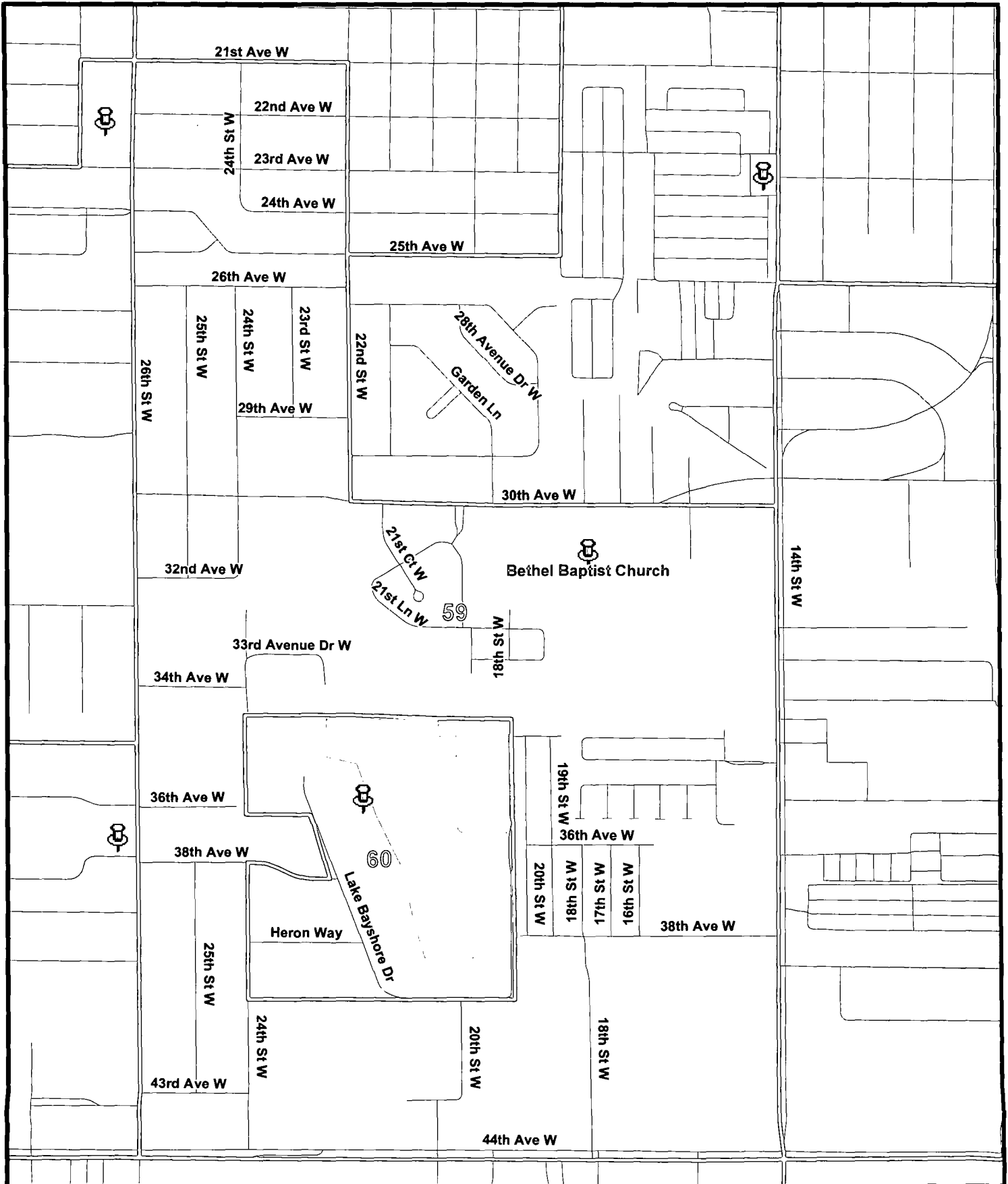
Precinct 59
Bethel Baptist Church
1805 30th Avenue W
Bradenton

Precinct #59
Bethel Baptist Church
1805 30th Ave W
Bradenton

Begin at the intersection of 26th St W and 21st Ave W; thence east along the centerline of 21st Ave W to 22nd St W; thence south along the centerline of 22nd St W to 30th Ave W; thence east along the centerline of 30th Ave W to 14th St W; thence south along the centerline of 14th St W to 44th Ave W (Cortez Rd); thence west along the centerline of 44th Ave W to 26th St W; thence north along the centerline of 26th St W to 21st Ave W, also being the point of beginning.

NOTE: Excludes all properties of Bayshore on the Lake, as described in Precinct 60

Precinct 59
Bethel Baptist Church
1805 30th Avenue W
Bradenton



Proposed Precinct October 2011

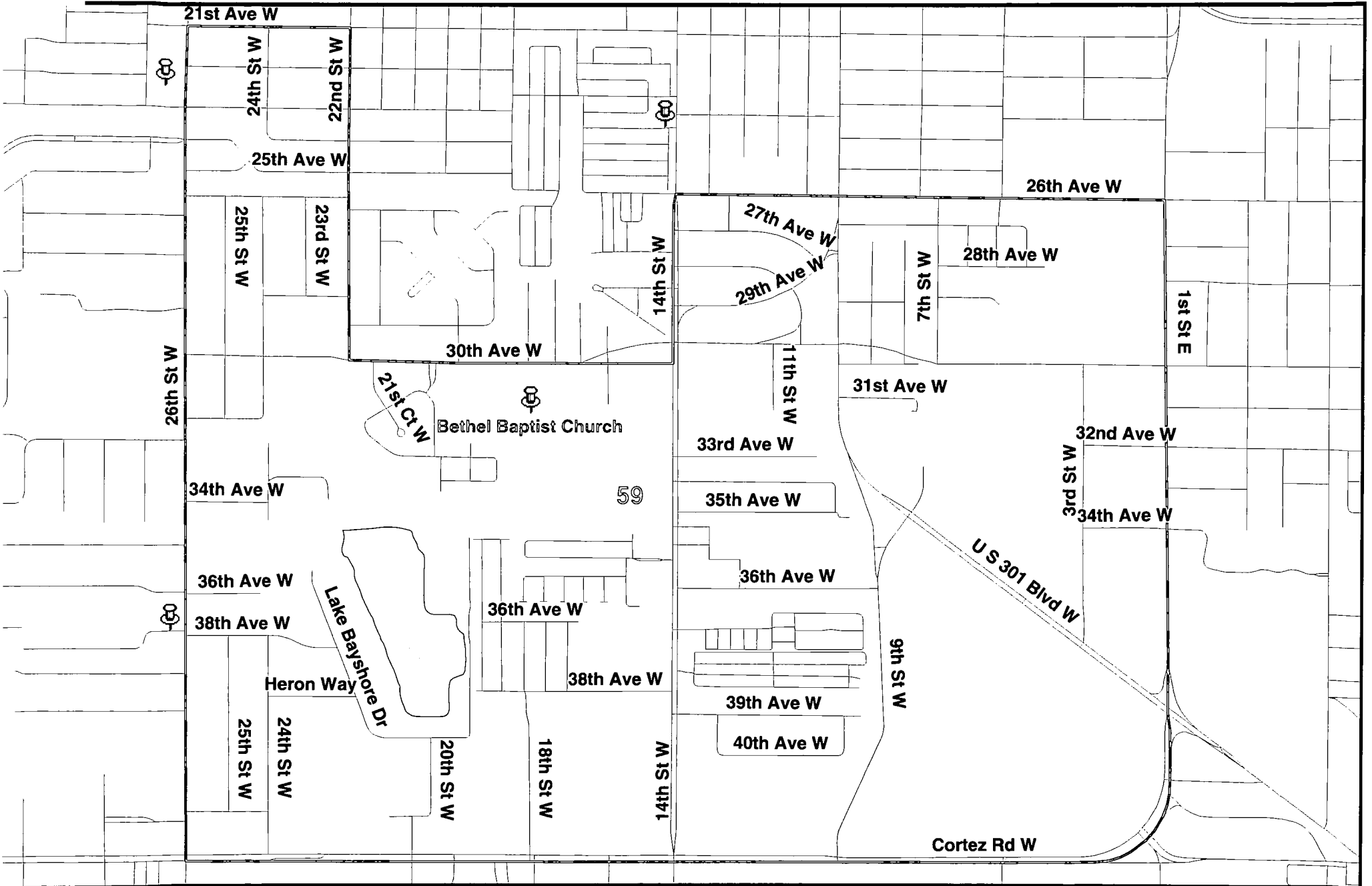
Precinct 59
Bethel Baptist Church
1805 30th Avenue W
Bradenton

Precinct #59
Bethel Baptist Church
1805 30th Ave W
Bradenton

Begin at the intersection of 26th St W and 21st Ave W; thence east along the centerline of 21st Ave W to 22nd St W; thence south along the centerline of 22nd St W to 30th Ave W; thence east along the centerline of 30th Ave W to 14th St W; thence north along the centerline of 14th St W to 26th Ave W; thence east along the centerline of 26th Ave W to 1st St; thence south along the centerline of 1st St to 44th Ave E (Cortez Rd); thence west along the centerline of 44th Ave W (Cortez Rd) to 26th St W; thence north along the centerline of 26th St W to 21st Ave W, also being the point of beginning.

NOTE: Includes all properties of Bayshore on the Lake.

Precinct 59
Bethel Baptist Church
1805 30th Avenue W
Bradenton



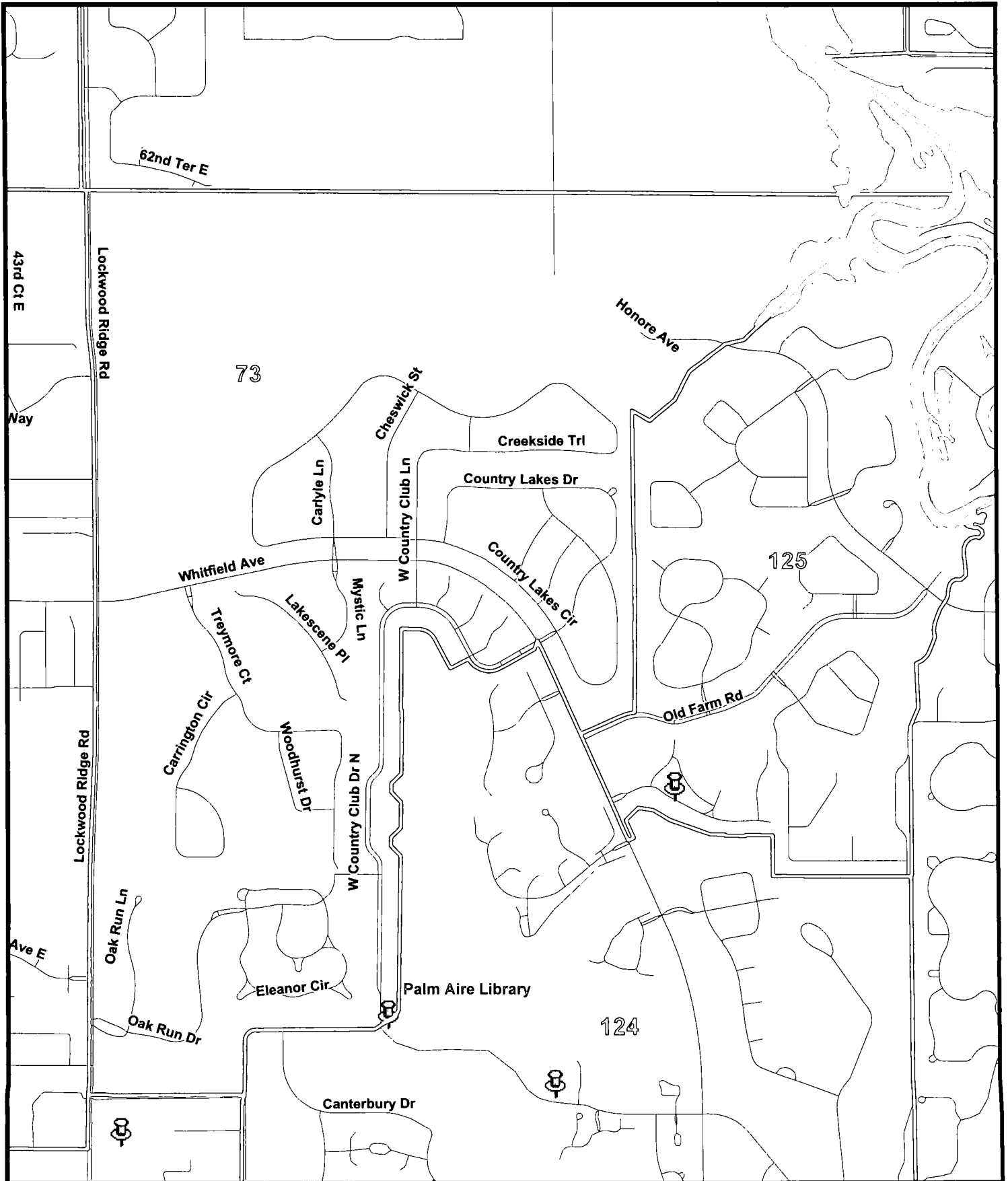
Existing Precinct October 2011

Precinct 73
Palm Aire Activities Center
7497 W Country Club Dr N
Sarasota

Precinct #73
Palm Aire Activities Center
7497 W Country Club Dr N
Sarasota

Begin at the intersection of Tournament Blvd and Lockwood Ridge Rd; thence north along the centerline of Lockwood Ridge Rd to where Honore Blvd. will intersect with Lockwood Ridge Rd; thence east and southeast along Honore Blvd to the northwest corner of Mote Ranch; thence southwesterly, then south along the northwestern corner of Mote Ranch to Old Farm Rd; thence southwesterly on Old Farm Rd to Whitfield Ave; thence northwest on Whitfield Ave to the intersection of W Country Club Dr N and Whitfield Ave; thence south, then southwest, then north, then west, then south along the western boundary of the Palm Aire Country Club golf course to the next northwest boundary line of Palm Aire Country Club golf course; thence south to the south property line of parcel ID #195220002; thence west on said parcel line to Palm Aire Dr; thence south on Palm Aire Dr to Tournament Blvd; thence west on Tournament Blvd to Lockwood Ridge Rd, also being the point of beginning.

Precinct 73
Palm Aire Library
7497 W Country Club Dr
Sarasota



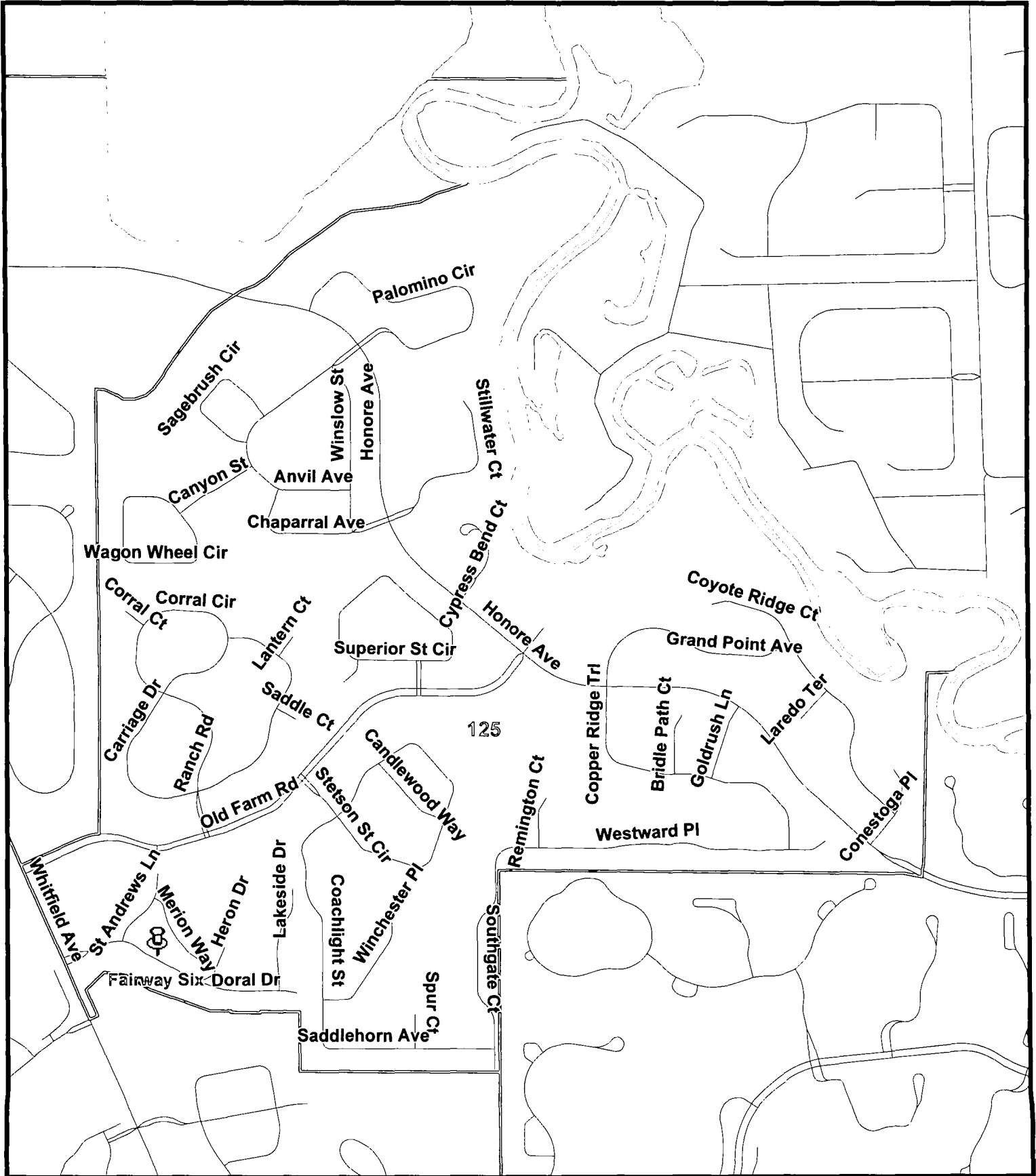
Existing Precinct October 2011

Precinct 125
Fairway Six Clubhouse
Doral Drive
Sarasota

Precinct #125
Fairway Six Clubhouse (Palm Aire)
Doral Drive
Sarasota

Begin at the intersection of Whitfield Ave and Old Farm Rd; thence east along the centerline of Old Farm Rd to the west boundary of Mote Ranch; thence north along the centerline of the west boundary of Mote Ranch to Rattlesnake Slough; thence easterly along the centerline of Rattlesnake Slough to the Braden River; thence southerly along the centerline of the Braden River to the southeast corner of Parcel ID #1920445259; thence follow said property line west, then south to the centerline of Honore Ave; thence west along Honore Ave to the southeast corner of Parcel ID #1920439859, also being the southern boundary of Mote Ranch; thence proceed west along the southern boundary of Mote Ranch to the east boundary of Mote Ranch; thence south along the east boundary of Mote Ranch to the southern boundary of Mote Ranch; thence west along the south boundary of Mote Ranch to the southwest corner of Mote Ranch; thence north to the southeast corner of Woodlake Villas; thence west along the southern boundary of Woodlake Villas to Fairway Six; thence west along the south boundary of Fairway Six to Whitfield Ave; thence north along the centerline of Whitfield Ave to Old Farm Rd, also being the point of beginning.

Precinct 125
Fairway Six Clubhouse
Doral Drive
Sarasota



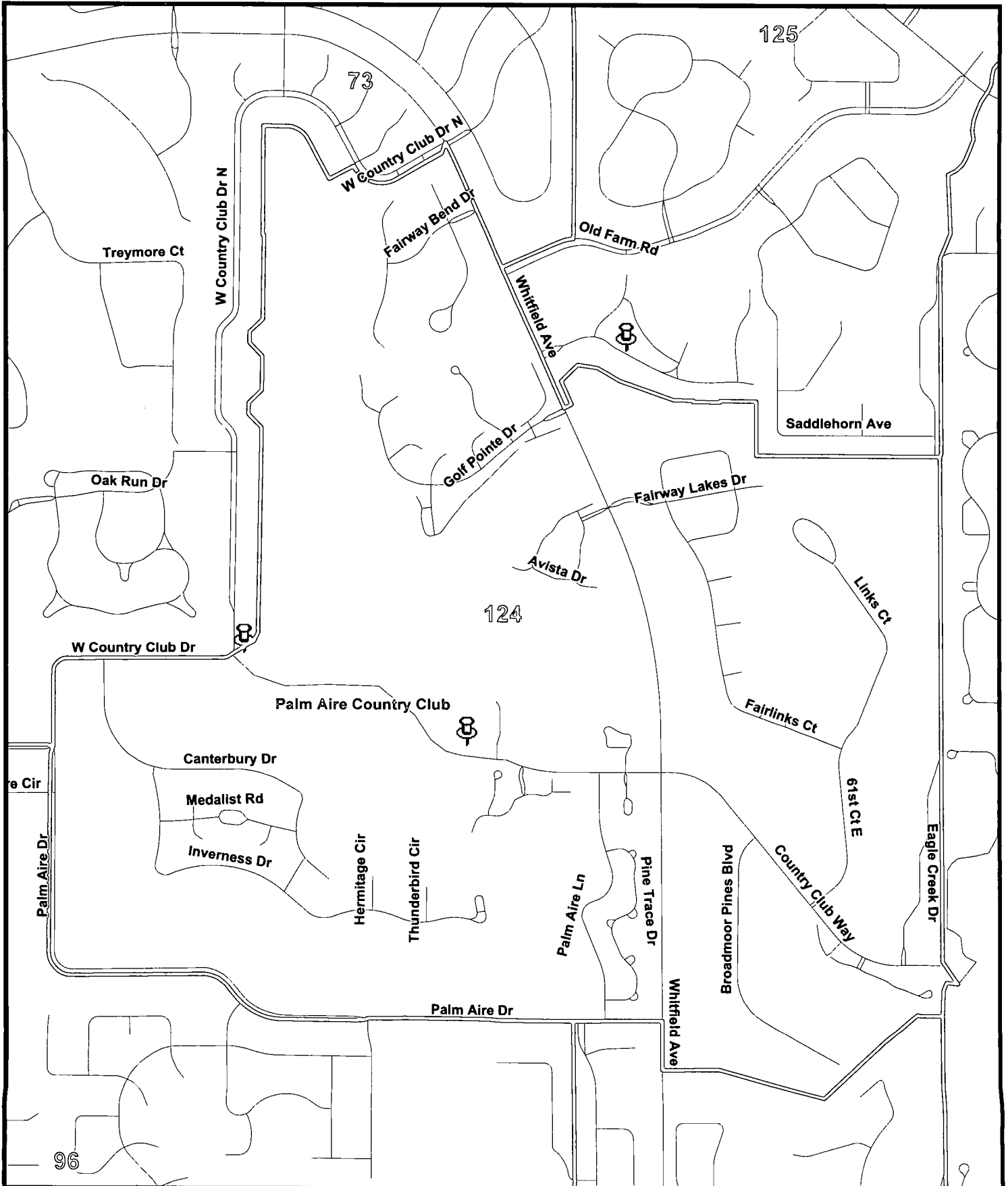
Existing Precinct October 2011

Precinct 124
Palm Aire Country Club
5601 Country Club Way
Sarasota

Precinct #124
Palm Aire Country Club
5601 Country Club Way
Sarasota

Begin at the southeast corner of the Villas of Eagle Creek; thence proceed southwest to the northeast boundary line that separates Broadmoor Pines and Misty Oaks subdivisions; thence southwest along said boundary to the golf course; thence west northwest to the centerline of Whitfield Ave; thence north along the centerline of Whitfield Ave to Palm Aire Dr; thence west, then north along the centerline of Palm Aire Dr to West Country Club Dr; thence north and east along the centerline of West Country Club Dr to DeSoto Lakes; thence north, and east, then south along the middle of DeSoto Lake to the northwest corner of Parcel ID #1920664057; thence east northeast along said parcel to W Country Club Dr N; thence follow West Country Club Dr N southeast to Whitfield Ave; thence proceed southeast along the centerline of Whitfield Ave to the boundary between Fairway Six and The Links; thence northeast along the boundary between Fairway Six and The Links to Cedar Creek; thence south along the centerline of Cedar Creek to the boundary between Palm Aire and University Park; thence south along the centerline of the boundary between Palm Aire and University Park to the southeast corner of the Villas of Eagle Creek, also being the point of beginning.

Precinct 124
Palm Aire Country Club
5601 Country Club Way
Sarasota



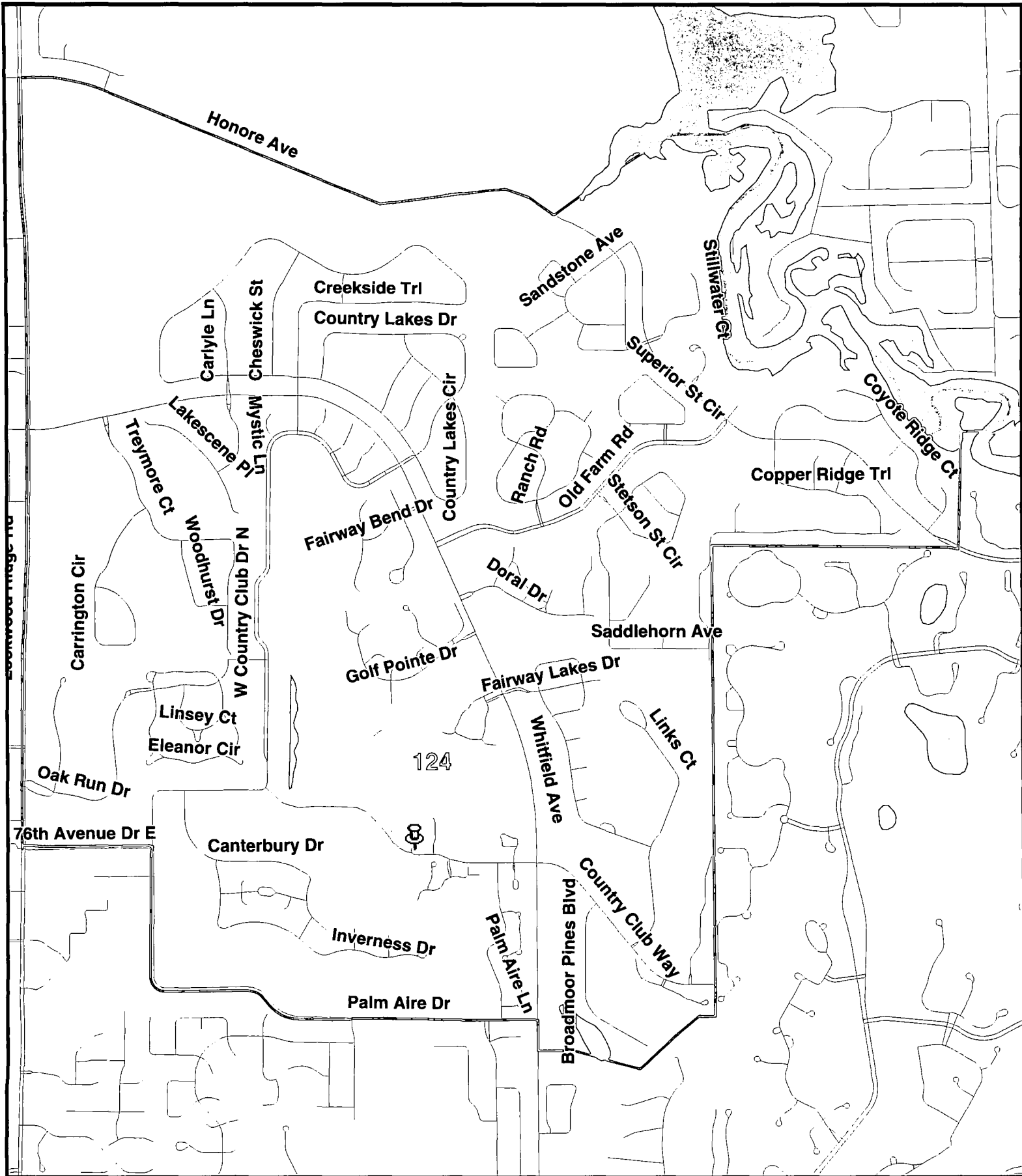
Proposed Precinct October 2011

Precinct 124
Palm Aire Country Club
5601 Country Club Way
Sarasota

Precinct #124
Palm Aire Country Club
5601 Country Club Way
Sarasota

Begin at the intersection of Lockwood Ridge Rd, 63rd Ave E and Honore Ave; thence east along the centerline of Honore Ave to the Rattlesnake Slough; thence easterly along the centerline of Rattlesnake Slough to the Braden River; thence southerly along the centerline of the Braden River to the southeast corner of Parcel ID #1920445259; thence follow said property line west, then south to the centerline of Honore Ave; thence west along Honore Ave to the southeast corner of Parcel ID #1920439859, also being the southern boundary of Mote Ranch; thence proceed west along the southern boundary of Mote Ranch to the east boundary of Mote Ranch; thence south along the east boundary of Mote Ranch to the southeast corner of the Villas of Eagle Creek; thence proceed southwest to the northeast boundary line that separates Broadmoor Pines and Misty Oaks subdivisions; thence southwest along said boundary to the golf course; thence west northwest to the centerline of Whitfield Ave; thence north along the centerline of Whitfield Ave to Palm Aire Dr; thence west, then north along the centerline of Palm Aire Dr to Tournament Blvd; thence west along the centerline of Tournament Blvd to Lockwood Ridge Rd; thence north along the centerline of Lockwood Ridge Rd to the intersection of Lockwood Ridge Rd, 63rd Ave E and Honore Ave, also being the point of beginning.

Precinct 124
Palm Aire Country Club
5601 Country Club Way
Sarasota



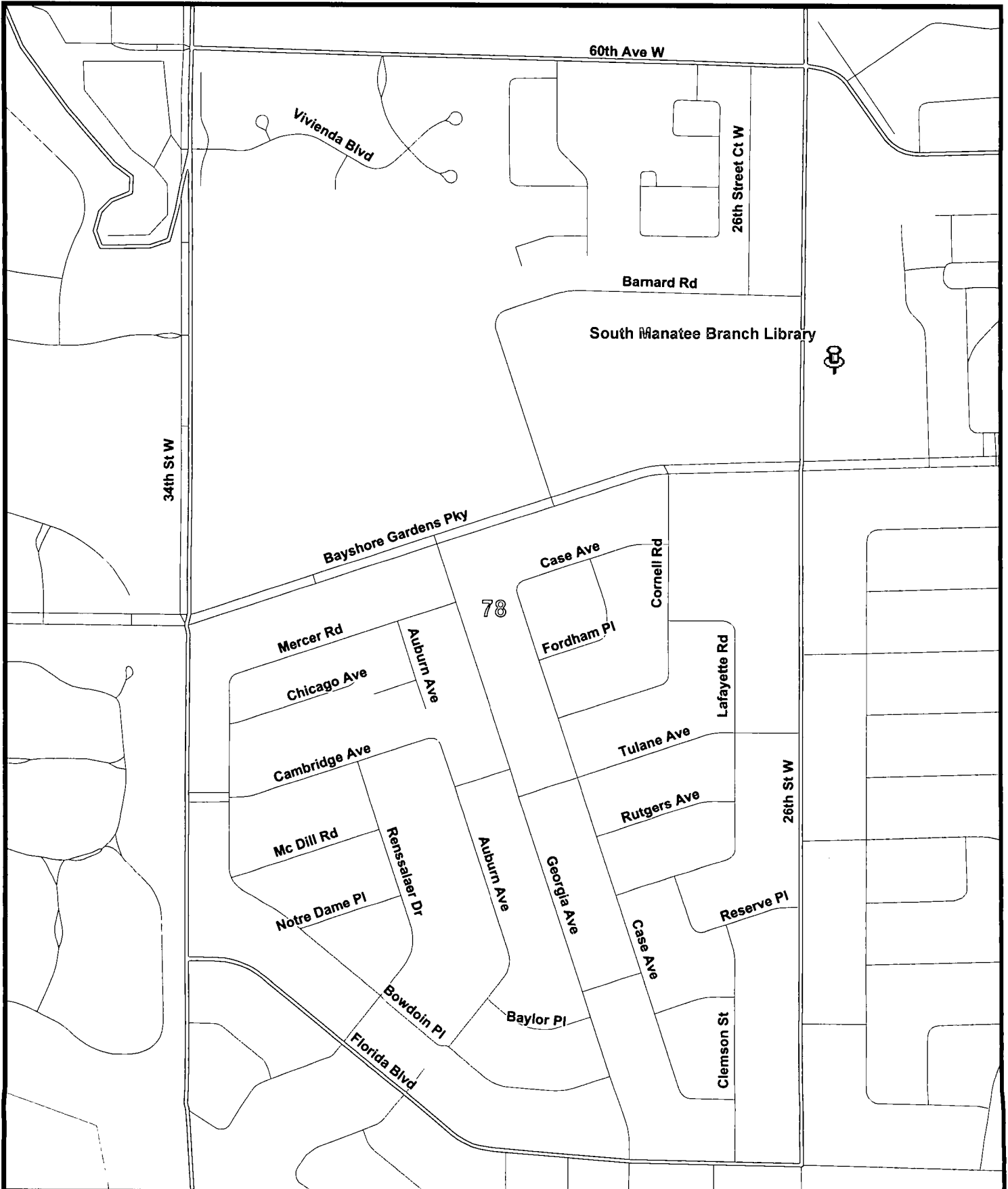
Existing Precinct October 2011

Precinct 78
South Manatee Branch Library
6081 26th Street W
Bradenton

Precinct #78
South Manatee Branch Library
6081 26th St W
Bradenton

Begin at the intersection of 26th St W and Florida Blvd; thence north along the centerline of 26th St W to 60th Ave W; thence west along the centerline of 60th Ave W to 34th St W; thence south along the centerline of 34th St W to Florida Blvd; thence east along the centerline of Florida Blvd to 26th St W, also being the point of beginning.

Precinct 78
South Manatee Branch Library
6081 26th Street W
Bradenton



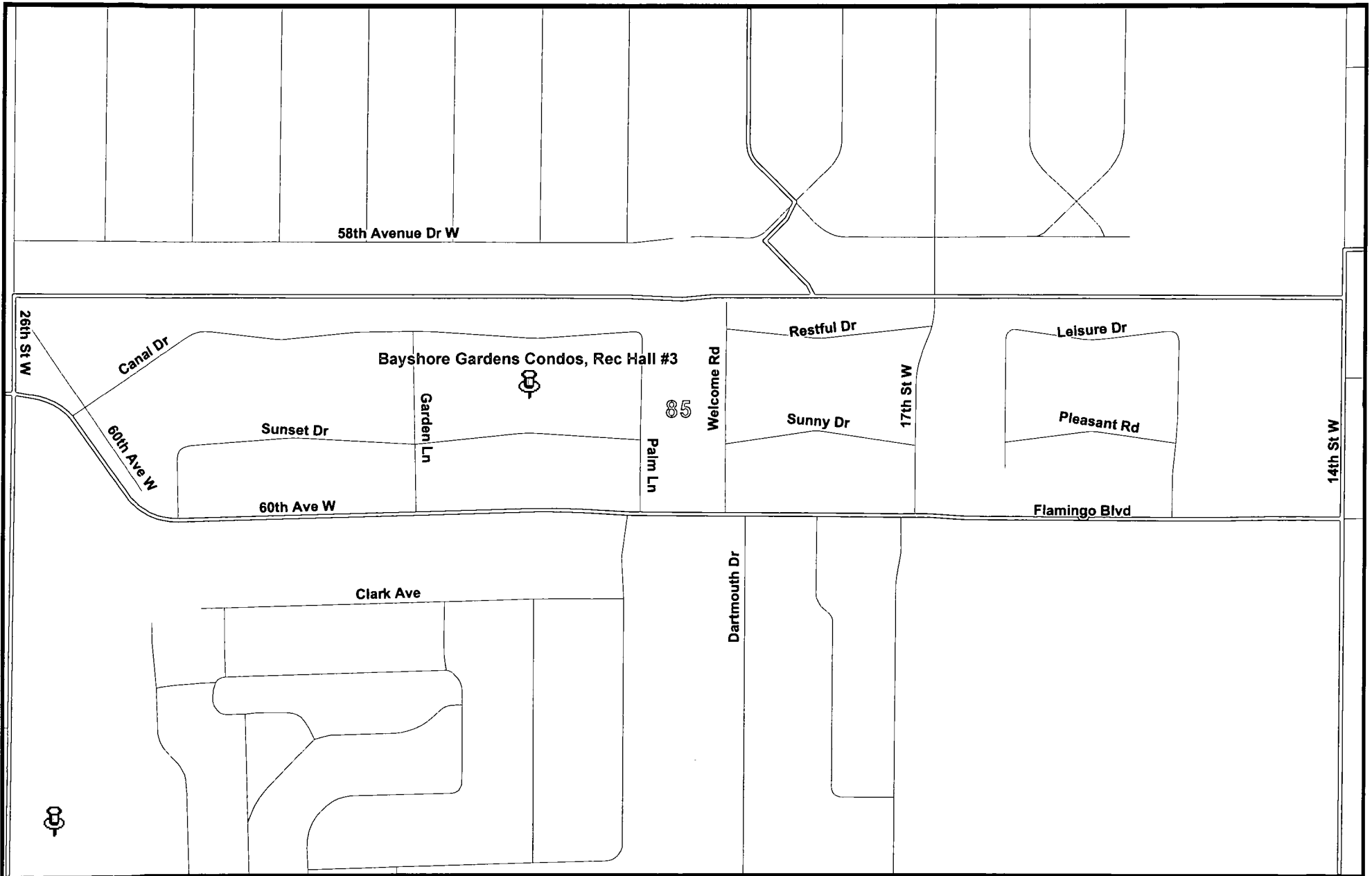
Existing Precinct October 2011

Precinct 85
Bayshore Gardens Condos - Rec Hall #3
Sunset Dr (between E, G & M Bldgs)
Bradenton

Precinct #85
Bayshore Gardens Condos – Rec Hall #3
Sunset Dr (between E, G & M Bldgs)
Bradenton

Begin at the intersection of 14th St W (US 41) and 60th Ave (Flamingo Blvd); thence north along the centerline of 14th St W to Bayshore Canal, drainage outfall (just south of 58th Ave Dr W); thence west along the centerline of said Bayshore Canal to 26th St W; thence south along the centerline of 26th St W to 60th Ave W; thence east along the centerline of 60th Ave W to 14th St W, also being the point of beginning.

Precinct 85
Bayshore Gardens Condos, Rec Hall #3
Sunset Drive
Bradenton



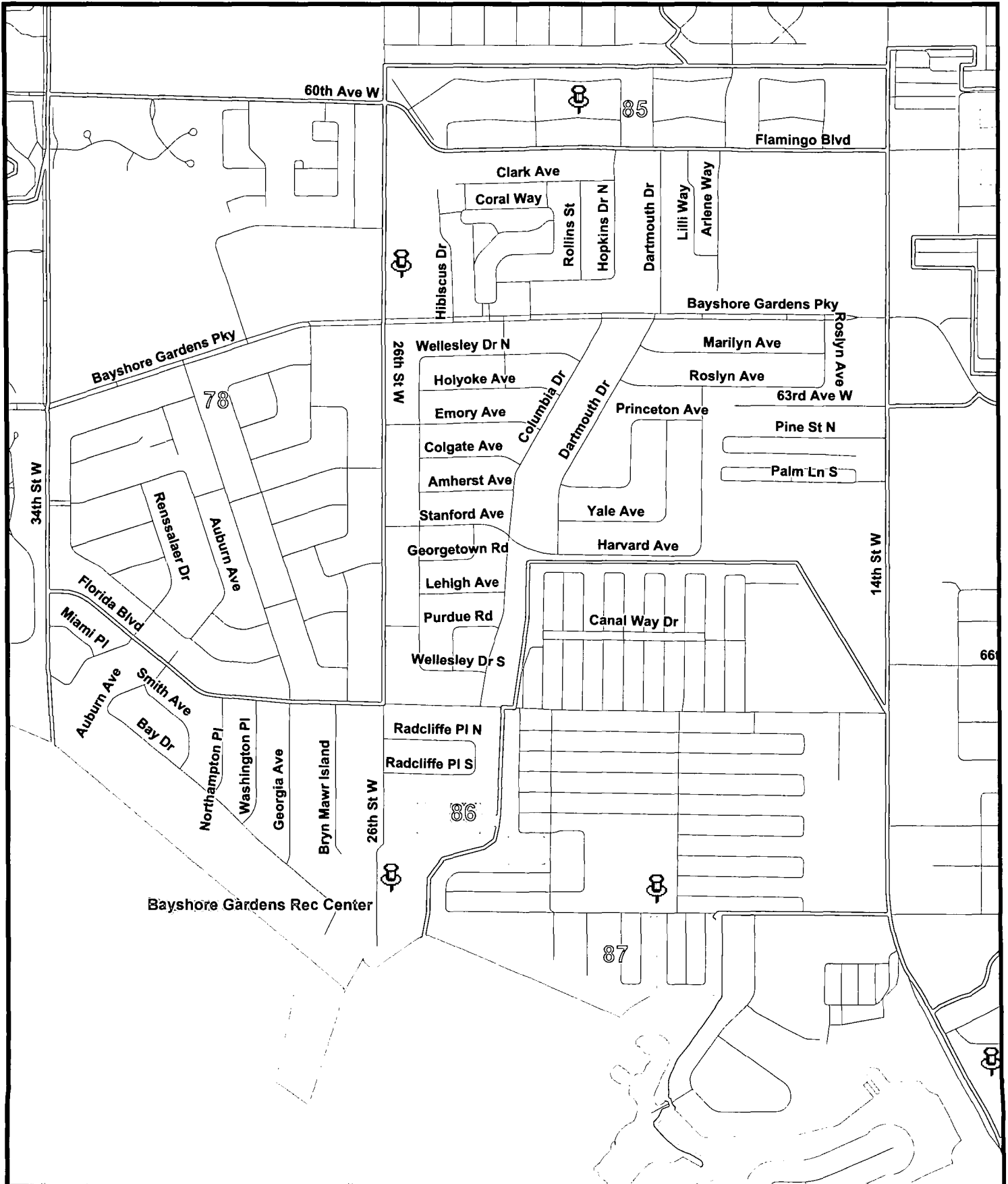
Existing Precinct October 2011

Precinct 86
Bayshore Gardens Rec Center
6919 26th Street W
Bradenton

Precinct #86
Bayshore Gardens Rec Center
6919 26th St W
Bradenton

Begin at the intersection of 34th St W and Florida Blvd; thence easterly along the centerline of Florida Blvd to 26th St W; thence north along the centerline of 26th St W to Flamingo Blvd; thence easterly along the centerline of Flamingo Blvd to 14th St W (US 41); thence south along the centerline of 14th St W to Florida Blvd; thence west along the centerline of Florida Blvd to the eastern boundary of Trailer Estates; thence north and east and north along the east boundary of Trailer Estates to the north boundary of Trailer Estates; thence west along the north boundary of Trailer Estates to the west boundary of Trailer Estates; thence southwest along the west boundary of Trailer Estates to Florida Blvd; thence west along the centerline of Florida Blvd to the centerline of the canal that borders Trailer Estates on the west; thence southerly along the centerline of the canal that borders Trailer Estates to the centerline of Sarasota Bay; thence westerly along the centerline of Sarasota Bay to 34th St W Extension; thence north along the 34th St W Extension to 34th Street W; thence north on 34th Street W to Florida Blvd, also being the point of beginning.

Precinct 86
Bayshore Gardens Rec Center
6919 26th Street W
Bradenton



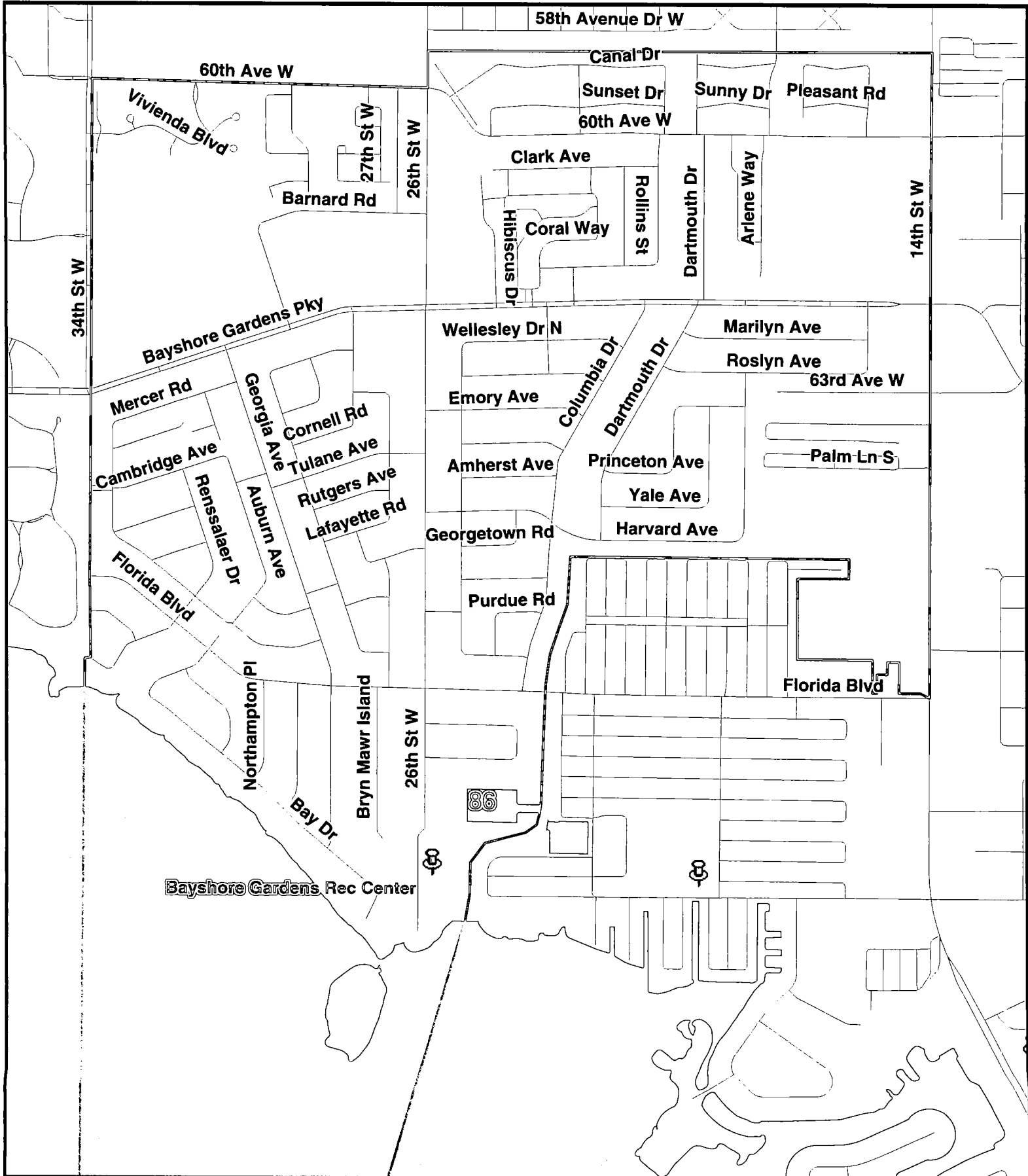
Proposed Precinct October 2011

Precinct 86
Bayshore Gardens Rec Center
6919 26th Street W
Bradenton

Precinct #86
Bayshore Gardens Rec Center
6919 26th St W
Bradenton

Begin at the intersection of 34th St W and 60th Ave W; thence east along the centerline of 60th Ave W to 26th St W; thence north along the centerline of 26th St W to Bayshore Canal, drainage outfall (just south of 58th Ave Dr W); thence east along the centerline of Bayshore Canal to 14th St W (US 41); thence south along the centerline of 14th St W (US 41); to Florida Blvd; thence west along the centerline of Florida Blvd to the eastern boundary of Trailer Estates; thence following northerly along the east boundary of Trailer Estates to the north boundary of Trailer Estates; thence west along the north boundary of Trailer Estates to the west boundary of Trailer Estates; thence southwest along the west boundary of Trailer Estates to Florida Blvd; thence west along the centerline of Florida Blvd to the centerline of the canal that borders Trailer Estates on the west; thence southerly along the centerline of said canal that borders Trailer Estates to the centerline of Sarasota Bay; thence westerly along the centerline of Sarasota Bay to 34th St W Extension; thence north along the 34th St W Extension to 34th Street W; thence north along the centerline of 34th Street W to 60th Ave W, also being the point of beginning.

Precinct 86
Bayshore Gardens Rec Center
6919 26th Street W
Bradenton



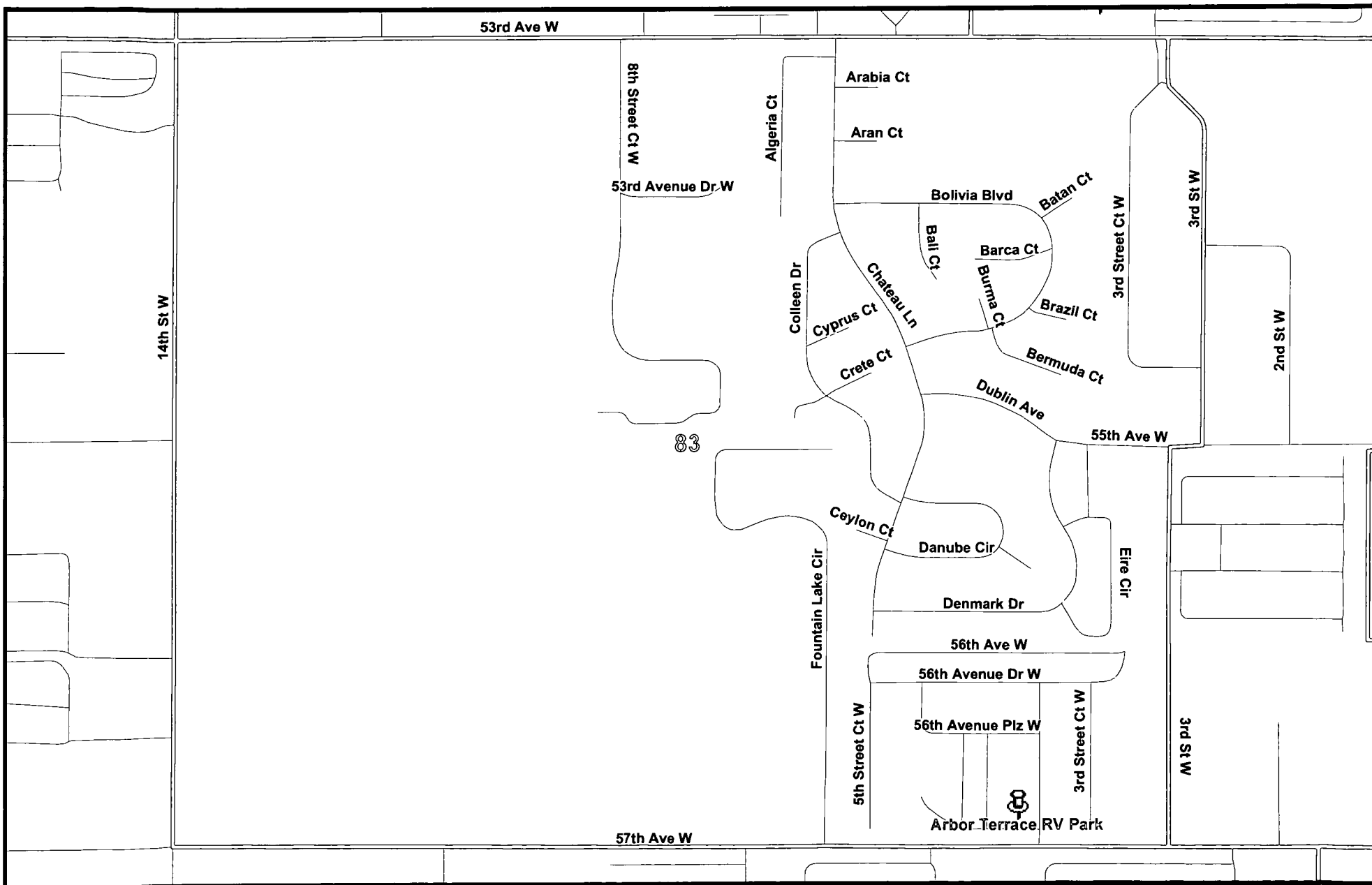
Existing Precinct October 2011

Precinct 83
Arbor Terrace RV Park
405 57th Avenue W
Bradenton

Precinct #83
Arbor Terrace RV Park
405 57th Ave W
Bradenton

Begin at the intersection of 14th St W (US 41) and 53rd Ave W (Oneco Rd); thence east along the centerline of 53rd Ave W to 3rd St W; thence south, then southeast, then south along the centerline of 3rd St W to 55th Ave W; thence west along the centerline of 55th Ave W to 3rd St W; thence south along the centerline of 3rd St W to 57th Ave W; thence west along the centerline of 57th Ave W to 14th St W; thence north along the centerline of 14th St W to 53rd Ave W, also being the point of beginning.

Precinct 83
Arbor Terrace RV Park
405 57th Ave W
Bradenton



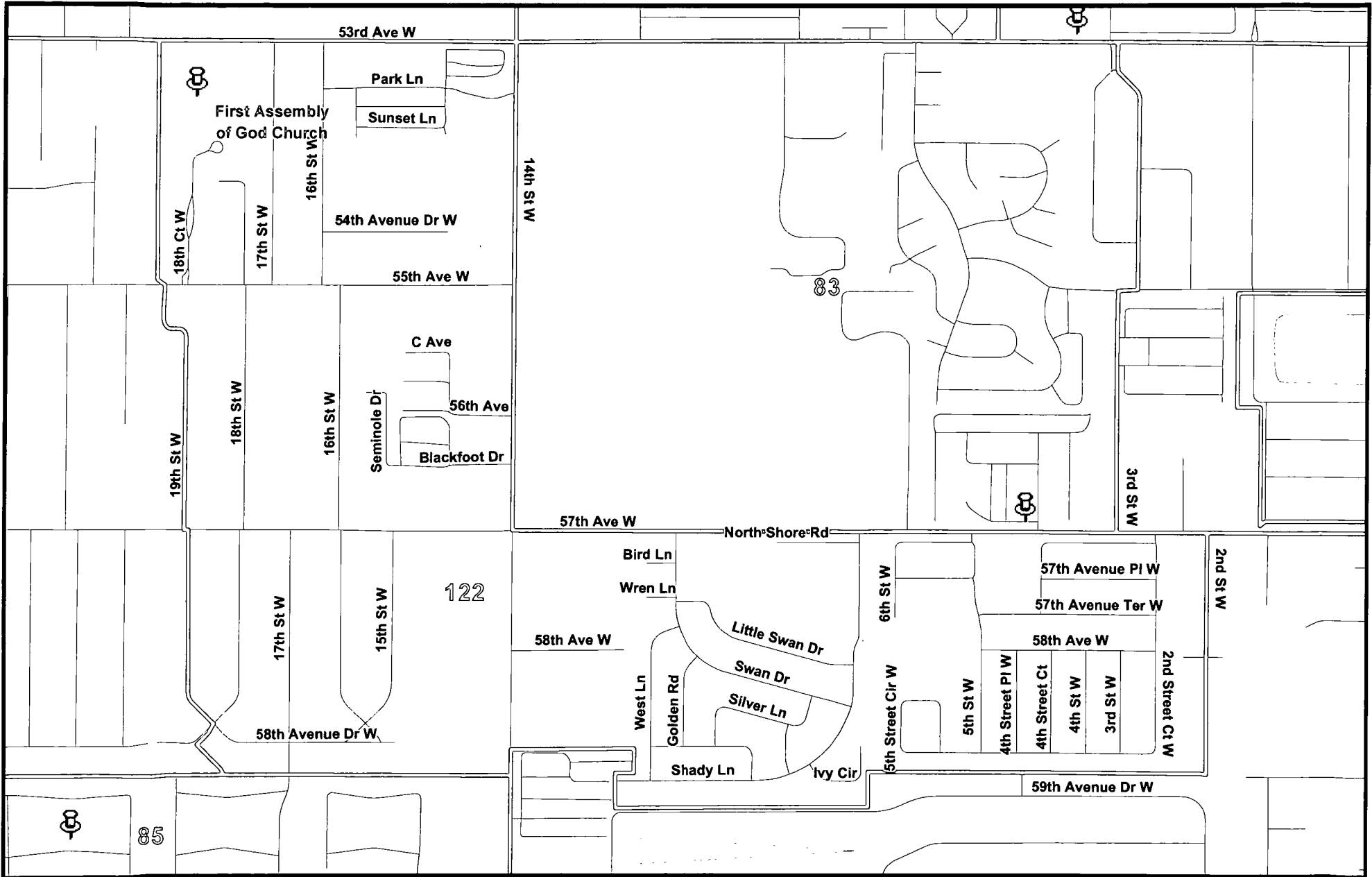
Existing Precinct October 2011

Precinct 122
First Assembly of God Church
1820 53rd Avenue E
Bradenton

Precinct #122
First Assembly of God Church
1820 53rd Ave W
Bradenton

Begin at the intersection of the northwest corner of Parcel ID #6040100015 and 53rd Ave W (SR 70); thence east along the centerline of 53rd Ave W to 14th St W; thence south along the centerline of 14th St W to 57th Ave W; thence east along the centerline of 57th Ave W to 2nd St W; thence south along the centerline of 2nd St W to northern boundary of Parcel ID #5996200001; thence west along said parcel to the southeast corner of Parcel ID #60328000002; thence west along the southern boundary of said parcel to the southeast boundary of Pescara Lake Inc; thence west along said boundary to the east boundary of Southwood Villages; thence south on said boundary to the southern boundary of Southwood Village; thence following the boundary of Southwood Village, go west, then north, then east, then north to the southeast corner of Parcel #5994600004; thence west along said parcel to the centerline of 14th Street W; thence south on 14th Street W to the extension of Bayshore Canal; thence west along the extension of Bayshore Canal and then Bayshore canal to the southeast corner of Parcel ID #5972600000; thence northwest along said parcel to the south corner of Parcel ID #5985500007; thence northwest along said parcel to the centerline of 58th Avenue Drive W; thence northeast along 58th Avenue Drive W to the centerline of 19th Street W; thence northwest and north along 19th Street W to 55th Avenue W; thence proceed north along the west boundary of Westbury Court to the west boundary of Westbury Villas; thence proceed north along the west boundary of Westbury Villas to the west boundary of First Assembly of God (parcel 6040100015); thence proceed north along said boundary to 53rd Avenue W, also being the point of beginning.

Precinct 122
First Assembly of God Church
1820 53rd Avenue W
Bradenton



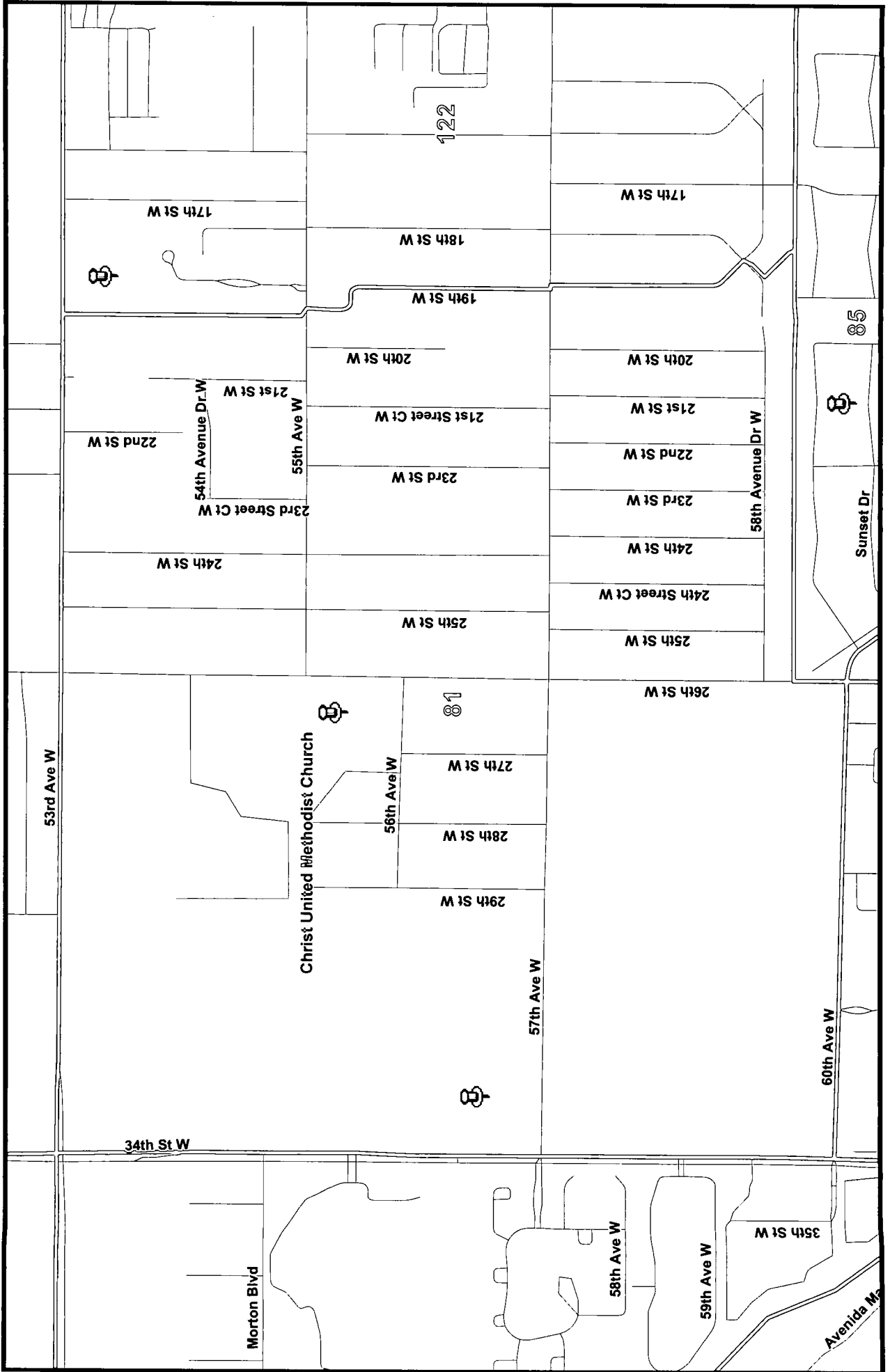
Existing Precinct October 2011

Precinct 81
Christ United Methodist Church
5512 26th Street W
Bradenton

Precinct #81
Christ United Methodist Church
5512 26th St W
Bradenton

Begin at the intersection of 34th St W and 53rd Ave W (SR 70); thence east along the centerline of 53rd Ave W to the northwest boundary of Parcel #6040100015; thence south along said boundary to the southwest corner of Parcel #6040110105; thence south along the centerline of 19th Street W to the intersection of 19th Street W and 58th Ave Dr W; thence southwest to the northeast corner of Parcel #5972600000; thence southeast along said parcel to the north property line of Bayshore Gardens Condo's; thence west along said property line to 26th Street W; thence south along the centerline of 26th St W to 60th Ave W; thence west along the centerline of 60th Ave W to 34th St W; thence north along the centerline of 34th St W to 53rd Ave W, also being the point of beginning.

Precinct 81
Christ United Methodist Church
5512 26th Street W
Bradenton



Existing Precinct Boundary

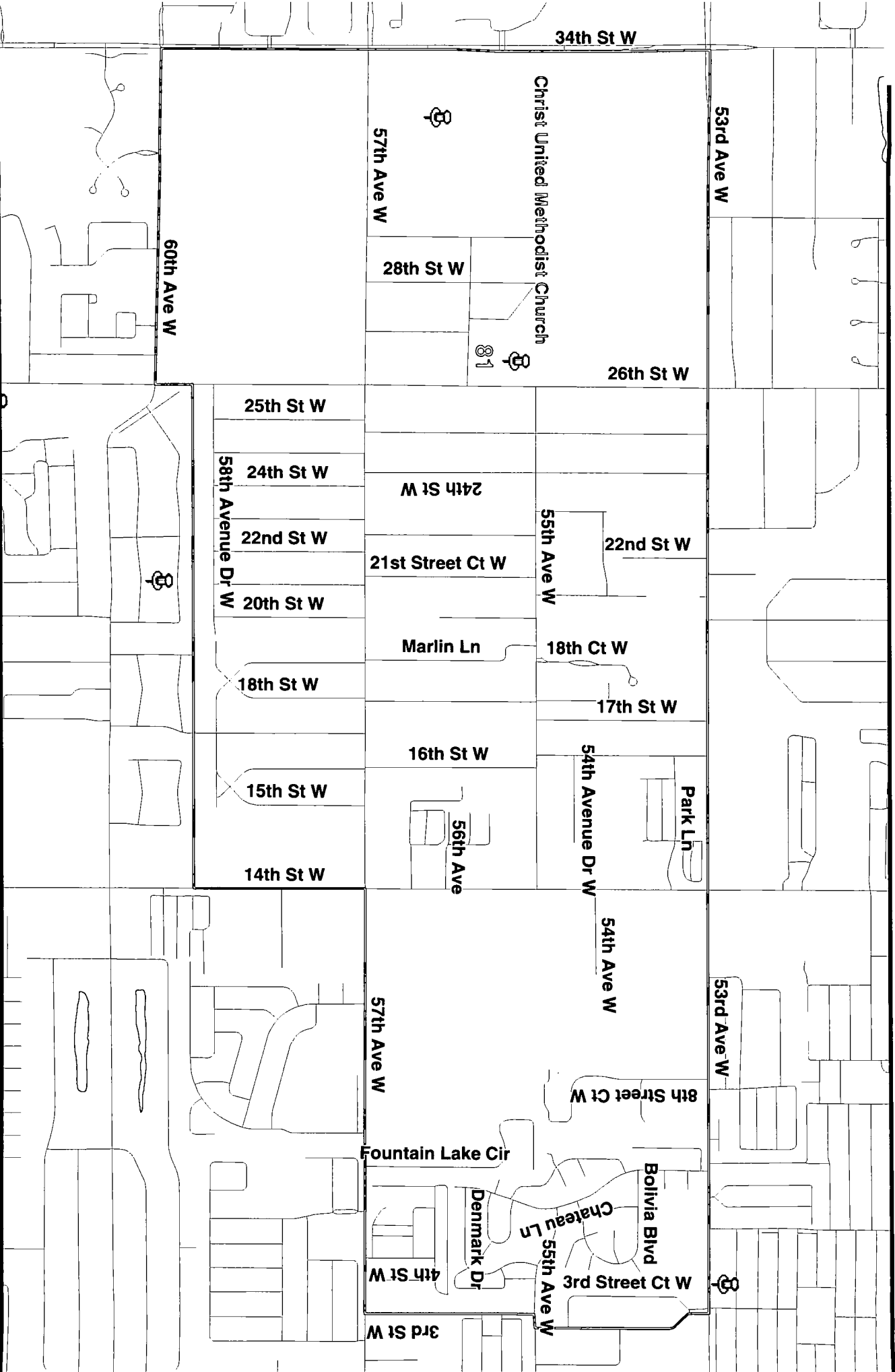
Proposed Precinct October 2011

Precinct 81
Christ United Methodist Church
5512 26th Street W
Bradenton

Precinct #81
Christ United Methodist Church
5512 26th St W
Bradenton

Begin at the intersection of 34th St W and 53rd Ave W (SR 70); thence east along the centerline of 53rd Ave W to 3rd St W; thence south, then southeast, then south along the centerline of 3rd St W to 55th Ave W; thence west along the centerline of 55th Ave W to 3rd St W; thence south along the centerline of 3rd St W to 57th Ave W; thence west along the centerline of 57th Ave W to 14th St W; thence south along the centerline of 14th St W to the Bayshore Canal, drainage outfall (just south of 58th Ave Dr W); thence west along the centerline of said Canal to 26th St W; thence south along the centerline of 26th St W to 60th Ave W; thence west along the centerline of 60th Ave W to 34th St W; thence north along the centerline of 34th St W to 53rd Ave W, also being the point of beginning.

Precinct 81
Christ United Methodist Church
5512 26th Street W
Bradenton



Proposed Precinct Boundary

October 2011

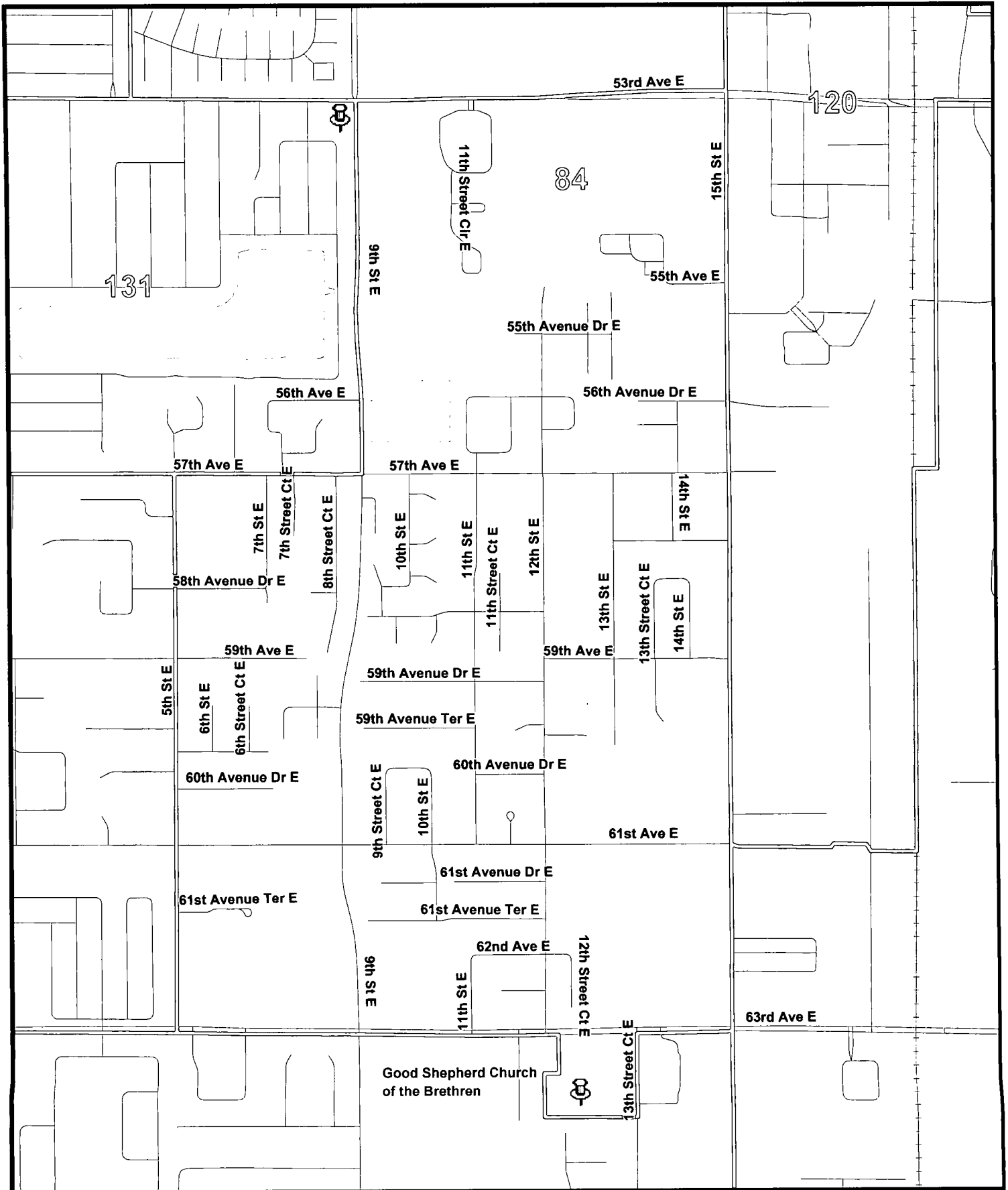
Existing Precinct October 2011

Precinct 84
Good Shepherd Church of the Brethren
6323 13th Street Ct E
Bradenton

Precinct #84
Good Shepherd Church of the Brethren
6323 13th St Ct E
Bradenton

Begin at the intersection of 57th Ave E and 5th St E; thence east along the centerline of 57th Ave E to 9th St E; thence north along the centerline of 9th St E to 53rd Ave E (SR 70 E); thence east along the centerline of 53rd Ave E to 15th St E; thence south along the centerline of 15th St E to 63rd Ave E; thence west along the centerline of 63rd Ave E to the northeast corner of the boundary of Good Shepherd Church of the Brethren; thence south, and west, and north, and east, and north, along the boundaries of Good Shepherd Church of the Brethren to 63rd Ave E; thence west along the centerline of 63rd Ave E; to 5th St E; thence north along the centerline of 5th St E to 57th Ave E, also being the point of beginning.

Precinct 84
Good Shepherd Church of the Brethren
6323 13th Street Ct E
Bradenton



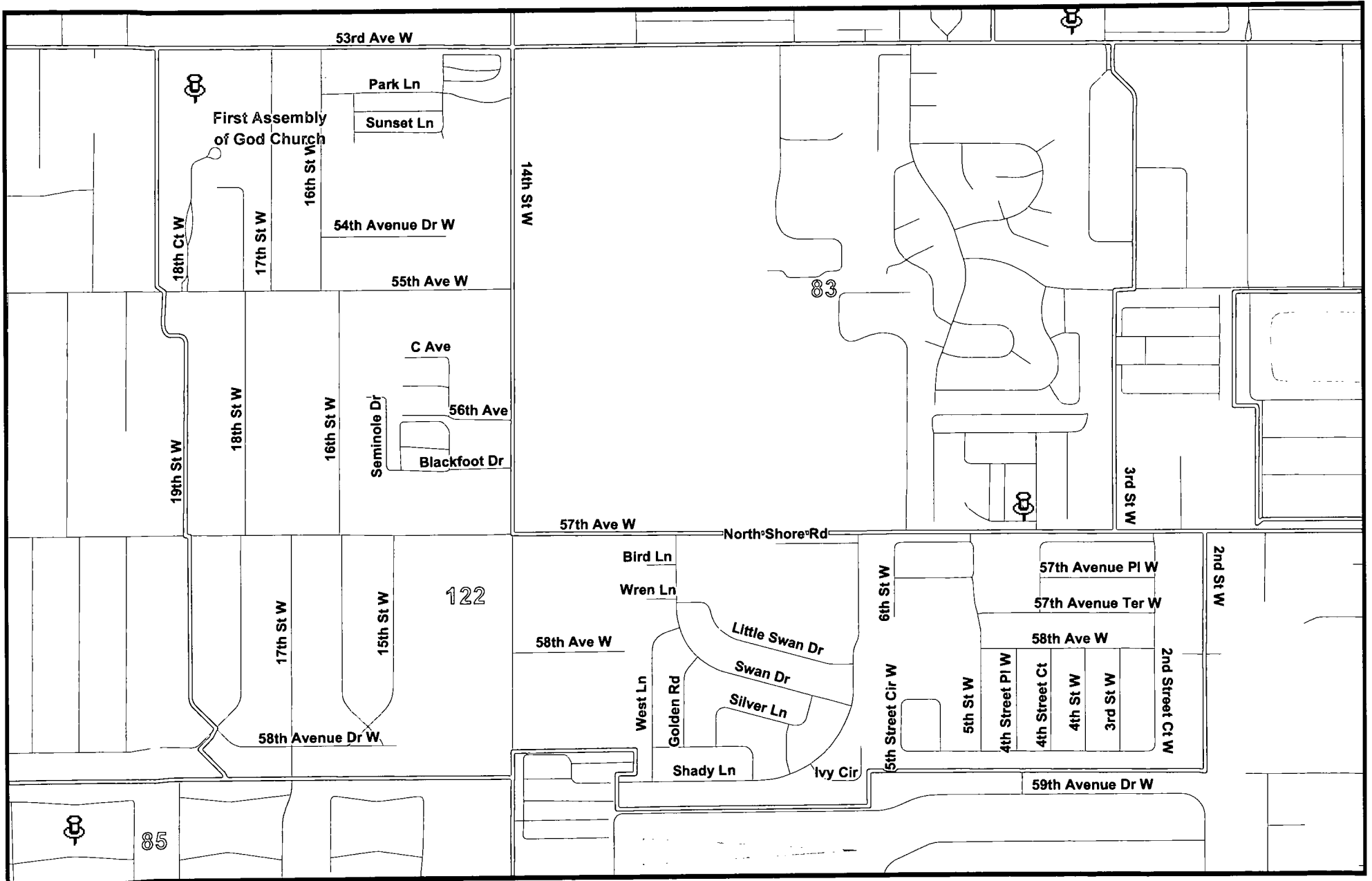
Existing Precinct October 2011

Precinct 122
First Assembly of God Church
1820 53rd Avenue E
Bradenton

Precinct #122
First Assembly of God Church
1820 53rd Ave W
Bradenton

Begin at the intersection of the northwest corner of Parcel ID #6040100015 and 53rd Ave W (SR 70); thence east along the centerline of 53rd Ave W to 14th St W; thence south along the centerline of 14th St W to 57th Ave W; thence east along the centerline of 57th Ave W to 2nd St W; thence south along the centerline of 2nd St W to northern boundary of Parcel ID #5996200001; thence west along said parcel to the southeast corner of Parcel ID #60328000002; thence west along the southern boundary of said parcel to the southeast boundary of Pescara Lake Inc; thence west along said boundary to the east boundary of Southwood Villages; thence south on said boundary to the southern boundary of Southwood Village; thence following the boundary of Southwood Village, go west, then north, then east, then north to the southeast corner of Parcel #5994600004; thence west along said parcel to the centerline of 14th Street W; thence south on 14th Street W to the extension of Bayshore Canal; thence west along the extension of Bayshore Canal and then Bayshore canal to the southeast corner of Parcel ID #5972600000; thence northwest along said parcel to the south corner of Parcel ID #5985500007; thence northwest along said parcel to the centerline of 58th Avenue Drive W; thence northeast along 58th Avenue Drive W to the centerline of 19th Street W; thence northwest and north along 19th Street W to 55th Avenue W; thence proceed north along the west boundary of Westbury Court to the west boundary of Westbury Villas; thence proceed north along the west boundary of Westbury Villas to the west boundary of First Assembly of God (parcel 6040100015); thence proceed north along said boundary to 53rd Avenue W, also being the point of beginning.

Precinct 122
First Assembly of God Church
1820 53rd Avenue W
Bradenton



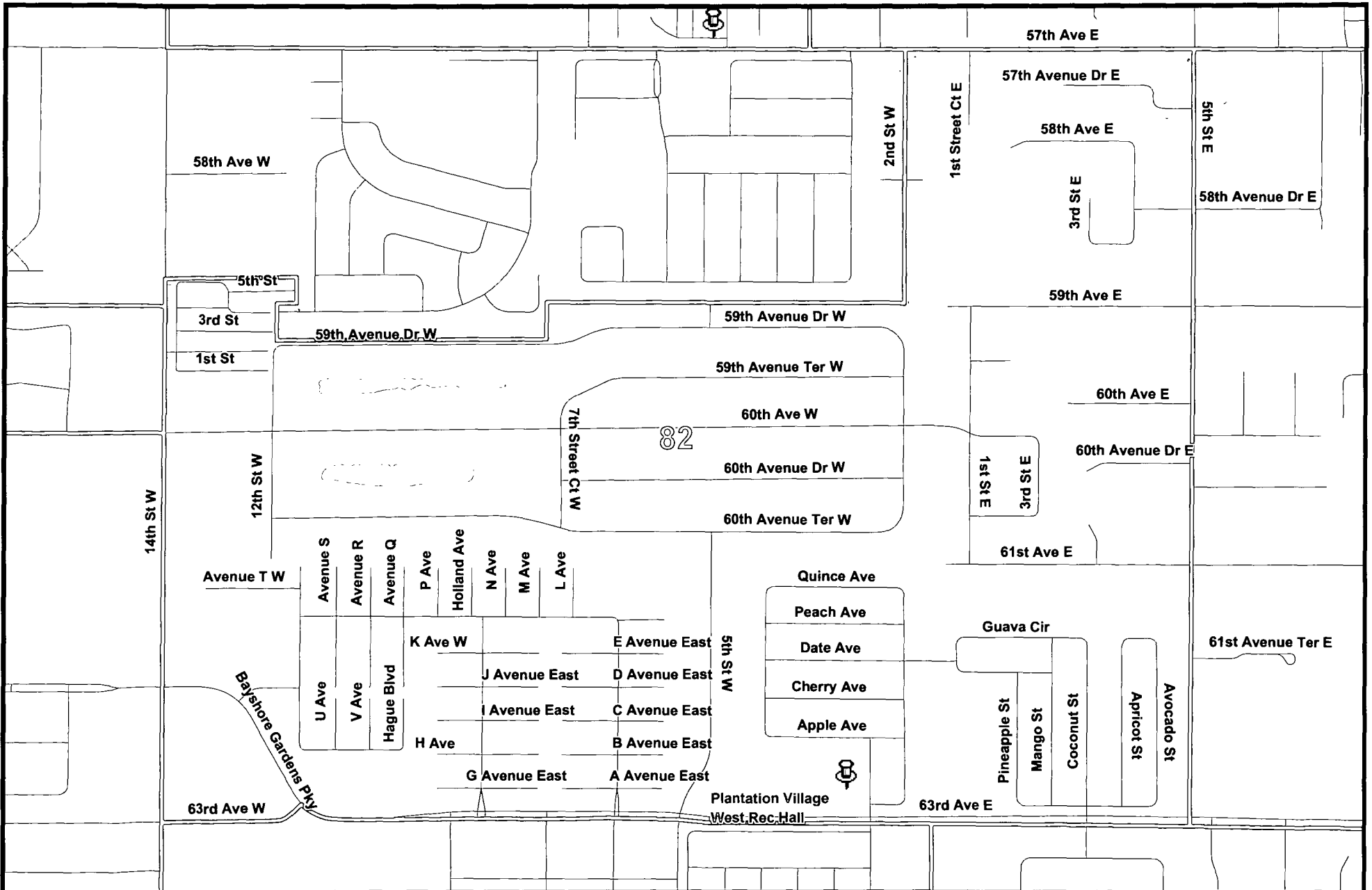
Existing Precinct October 2011

Precinct 82
Plantation Village West Rec Hall
211 63rd Avenue E
Bradenton

Precinct #82
Plantation Village West – Rec Hall
211 63rd Ave W
Bradenton

Begin at the intersection of 14th St W (US 41) and 63rd Ave W (Saunders Rd); thence north along the centerline of 14th St W to the northwest corner of Parcel #6026900008; thence east along said parcel to the northeast corner of said parcel; thence south along the west boundary of Parcel #5992500008; thence west and south along said parcel to the southwest corner of said parcel; thence east and north, thence east along said parcel line to the southwest corner of Parcel #6030500000; thence east along said parcel line to the southwest corner of Parcel #6032800002; thence east along said parcel to the centerline of 2nd Street W; ; thence north along the centerline of 2nd St W to 57th Ave W; thence east along the centerline of 57th Ave to 5th St E; thence south along the centerline of 5th St E to 63rd Ave E; thence west along the centerline of 63rd Ave W to the southeast boundary of Bayshore Windmill Village; thence follow the property lines of Bayshore Windmill Village to the north, the west, and the south, back to 63rd Avenue W; thence west along the centerline of 63rd Avenue W to 14th St W, also being the point of beginning.

Precinct 82
Plantation Village West Rec Hall
211 63rd Avenue E
Bradenton



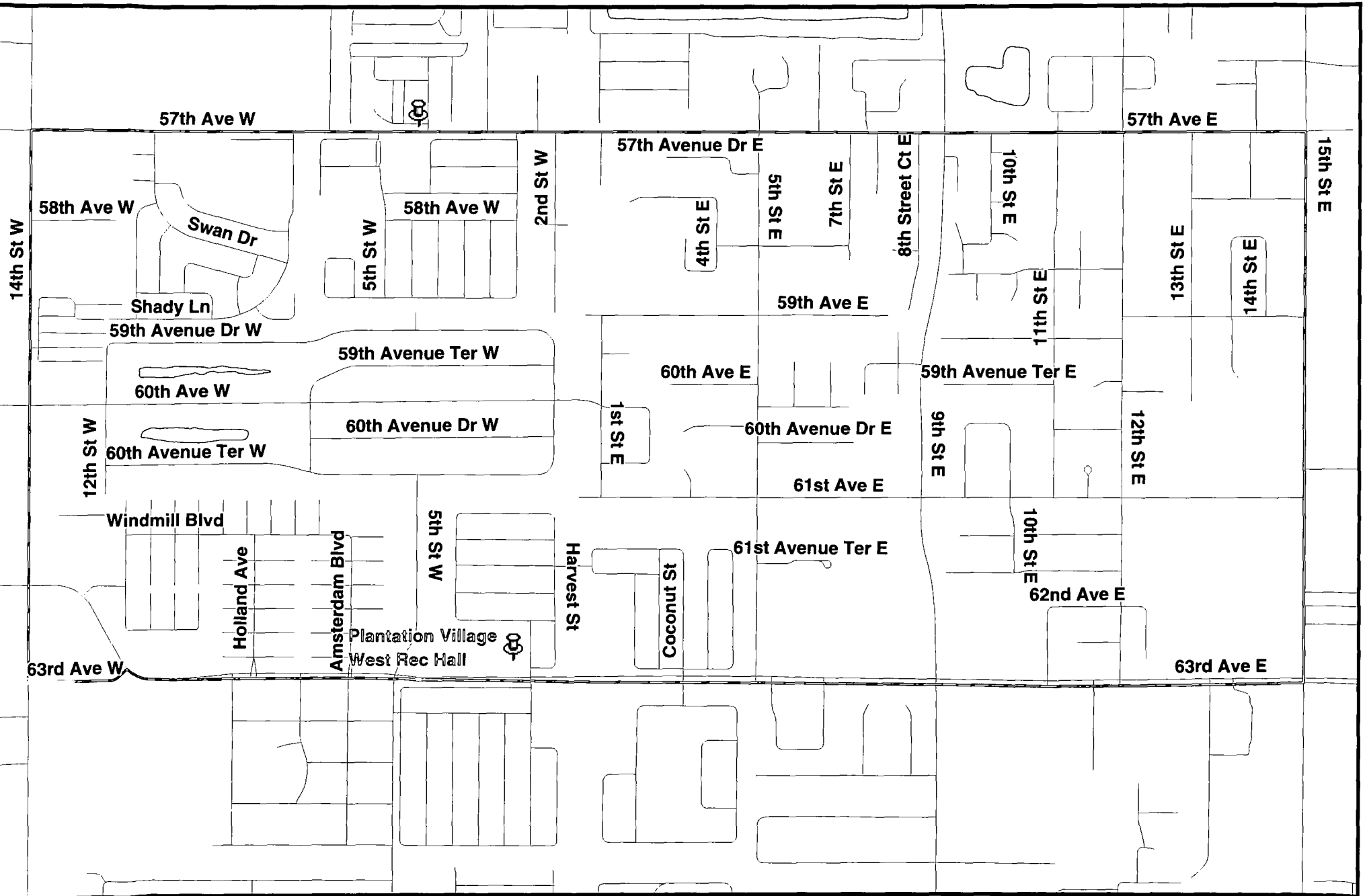
Proposed Precinct October 2011

Precinct 82
Plantation Village West Rec Hall
211 63rd Avenue E
Bradenton

Precinct #82
Plantation Village West – Rec Hall
211 63rd Ave W
Bradenton

Begin at the intersection of 14th St W (US 41) and 63rd Ave W; thence north along the centerline of 14th St W to 57th Ave W; thence east along the centerline of 57th Ave to 15th St E (301 Blvd E); thence south along the centerline of 15th St E to 63rd Ave E; thence west along the centerline of 63rd Ave E and 63rd Ave W to 14th St W, also being the point of beginning.

Precinct 82
Plantation Village West Rec Hall
211 63rd Avenue E
Bradenton



Existing Precinct October 2011

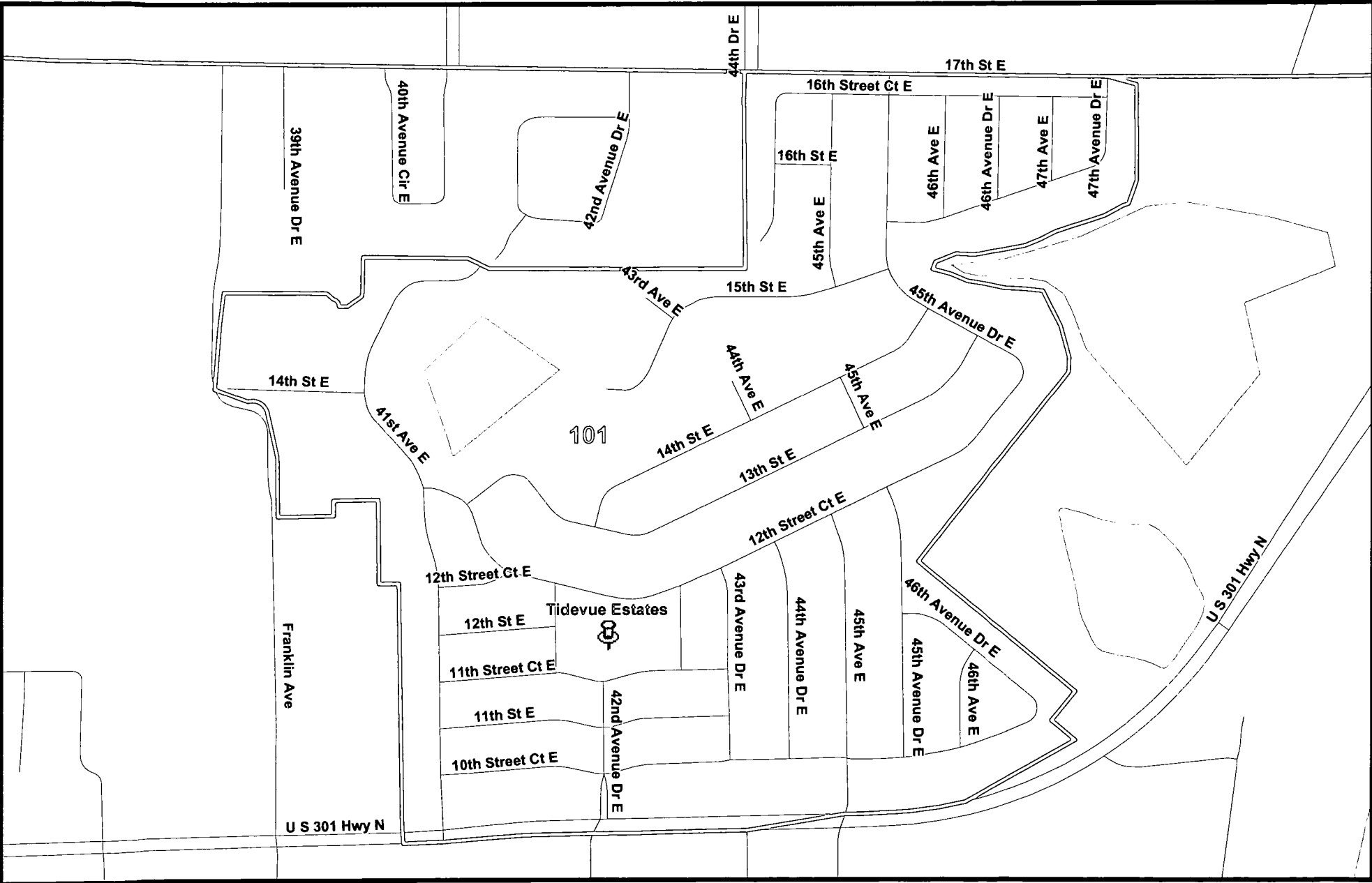
Precinct 101
Tidevue Estates – Rec Hall
4214 US Hwy 301
Ellenton

Precinct #101
Tidevue Estates – Rec Hall
4214 US Hwy 301
Ellenton

(All properties within the boundaries of Tidevue Estates)

Begin at the intersection of 17th St E (Memphis Rd) and the west property line of Tidevue Estates; thence follow the west property line of Tidevue Estates to US Hwy 301; thence east, then northeasterly along the centerline of US Hwy 301 to the east property line of Tidevue Estates; thence northerly along the east property line of Tidevue Estates to 17th St E; thence west along the centerline of 17th St E to the west property line of Tidevue Estates, also being the point of beginning.

Precinct 101
Tidevue Estates
4214 US Hwy 301
Ellenton



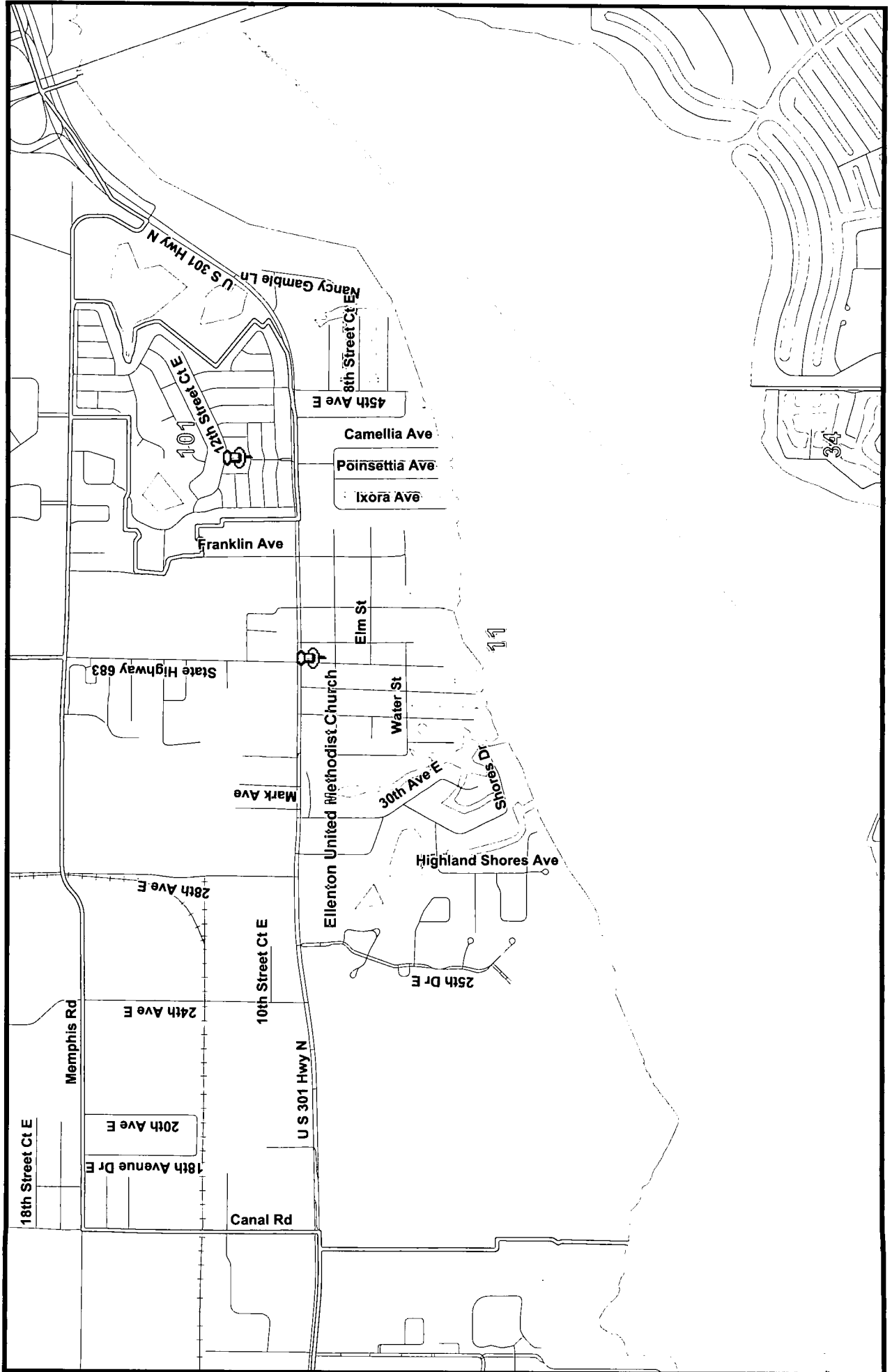
Existing Precinct October 2011

Precinct 11
Ellenton United Methodist Church
3607 US Hwy 301
Ellenton

Precinct #11
Ellenton United Methodist Church
3607 US Hwy 301
Ellenton

Begin at the intersection of 16th Ave E and 17th St E (Memphis Rd); thence east along the centerline of 17th St E to the west property line of Tidevue Estates; thence southerly along the west property line of Tidevue Estates to US Hwy 301; thence east, then northeasterly along the centerline of US Hwy 301 to the east property line of Tidevue Estates; thence north, then east, then north along the east property line of Tidevue Estates to 17th St E; thence east along the centerline of 17th St E to 51st Ave E; thence southerly along the centerline of 51st Ave E to US Hwy 301; thence northeast along the centerline of US Hwy 301 to I-75; thence southerly along the centerline of I-75 to the centerline of the Manatee River; thence southwest and west along the centerline of the Manatee River to the south extension of 15th Ave Dr E; thence north along the centerline of the 15th Ave Dr E extension to 15th Ave Dr E, continuing north along the centerline of 15th Ave Dr E to US Hwy 301; thence east along the centerline of US Hwy 301 to 16th Ave E; thence north along the centerline of 16th Ave E to 17th St E, also being the point of beginning.

Precinct 11
Ellenton United Methodist Church
3607 US Hwy 301
Ellenton



Existing Precinct Boundary

May 2007

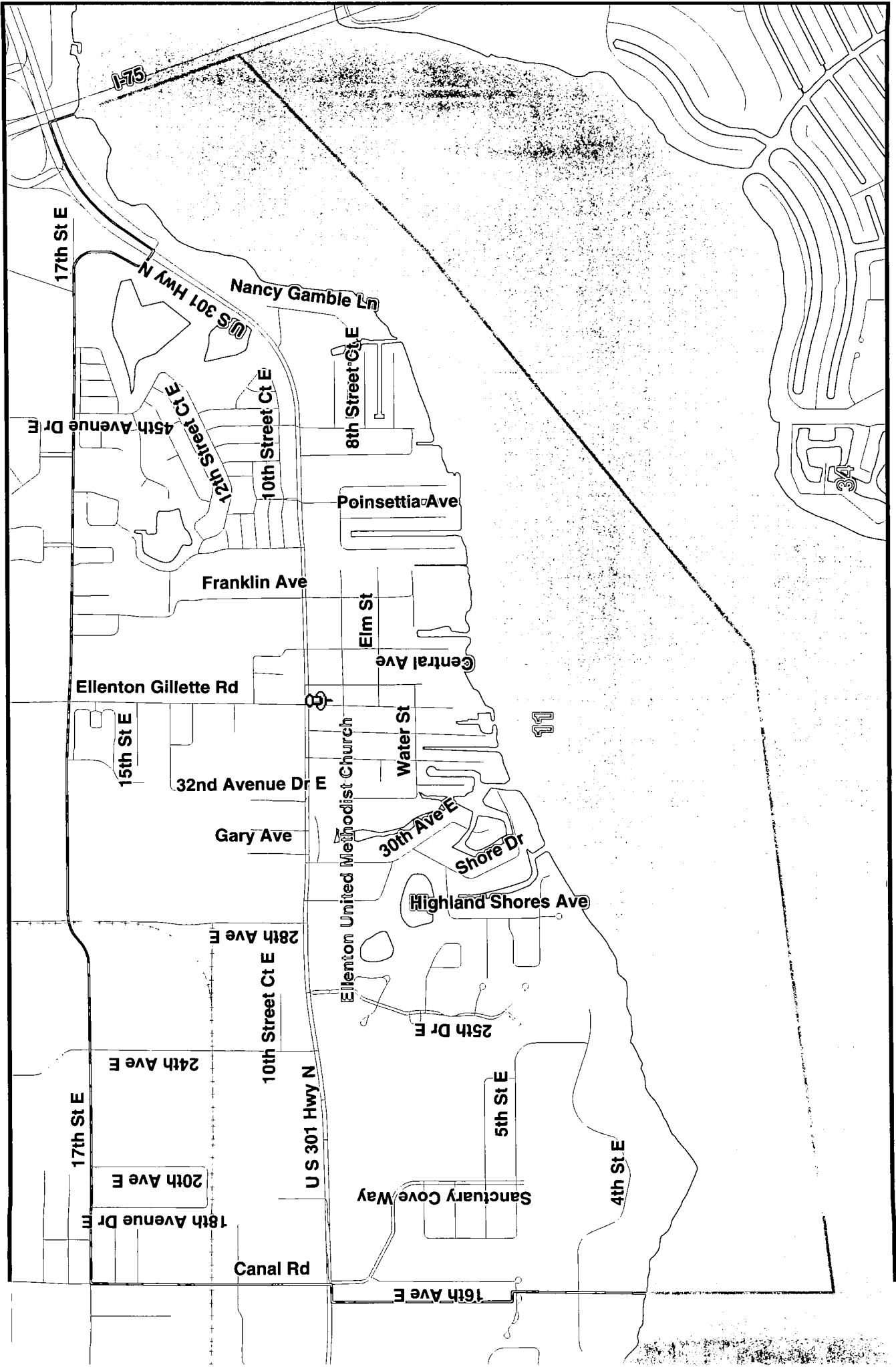
Proposed Precinct October 2011

Precinct 11
Ellenton United Methodist Church
3607 US Hwy 301
Ellenton

Precinct #11
Ellenton United Methodist Church
3607 US Hwy 301
Ellenton

Begin at the intersection of 16th Ave E and 17th St E (Memphis Rd); thence east along the centerline of 17th St E to 51st Ave E; thence southerly along the centerline of 51st Ave E to US Hwy 301; thence northeast along the centerline of US Hwy 301 to I-75; thence southerly along the centerline of I-75 to the centerline of the Manatee River; thence southwest and west along the centerline of the Manatee River to the south extension of 15th Ave Dr E; thence north along the centerline of the 15th Ave Dr E extension to 15th Ave Dr E, continuing north along the centerline of 15th Ave Dr E to US Hwy 301; thence east along the centerline of US Hwy 301 to 16th Ave E; thence north along the centerline of 16th Ave E to 17th St E, also being the point of beginning.

Precinct 11
Ellenton United Methodist Church
3607 US Hwy 301
Ellenton



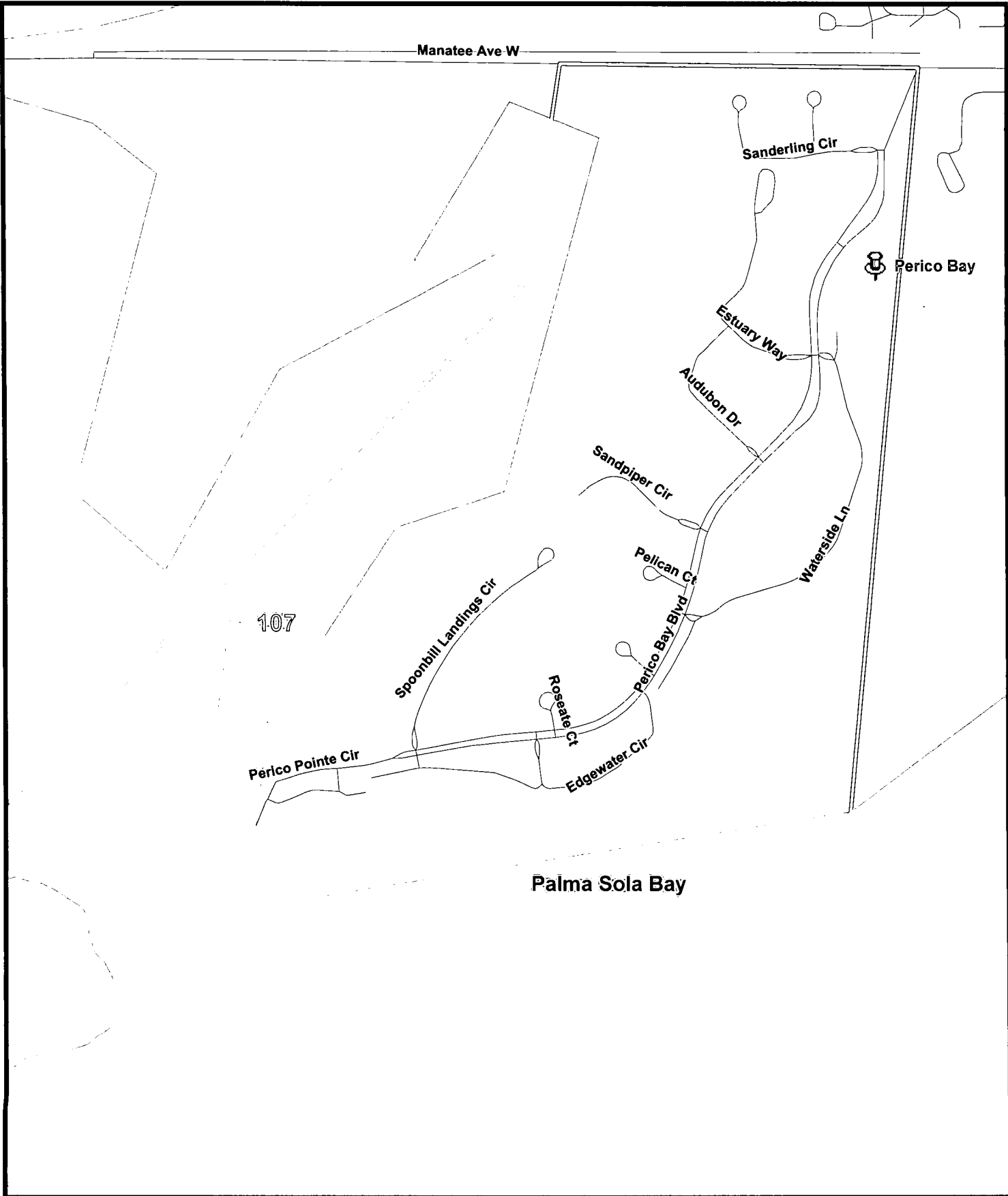
Existing Precinct October 2011

Precinct 107
Perico Bay Club
11701 Manatee Avenue W
Bradenton

Precinct #107
Perico Bay Club
11701 Manatee Ave W
Bradenton

Begin at the intersection of the centerline of the south property line of Perico Bay Club and the east property line of Perico Bay Club; thence north along the centerline of the east property line of Perico Bay Club to Manatee Ave; thence west along the centerline of Manatee Ave to the west property line of Perico Bay Club; thence south along the centerline of the west property line of the Perico Bay Club to the centerline of the south property line of Perico Bay Club; thence east along the south property line of Perico Bay Club to the centerline of the east property line of Perico Bay Club, also being the point of beginning.

Precinct 107
Perico Bay Club
11701 Manatee Ave W
Bradenton



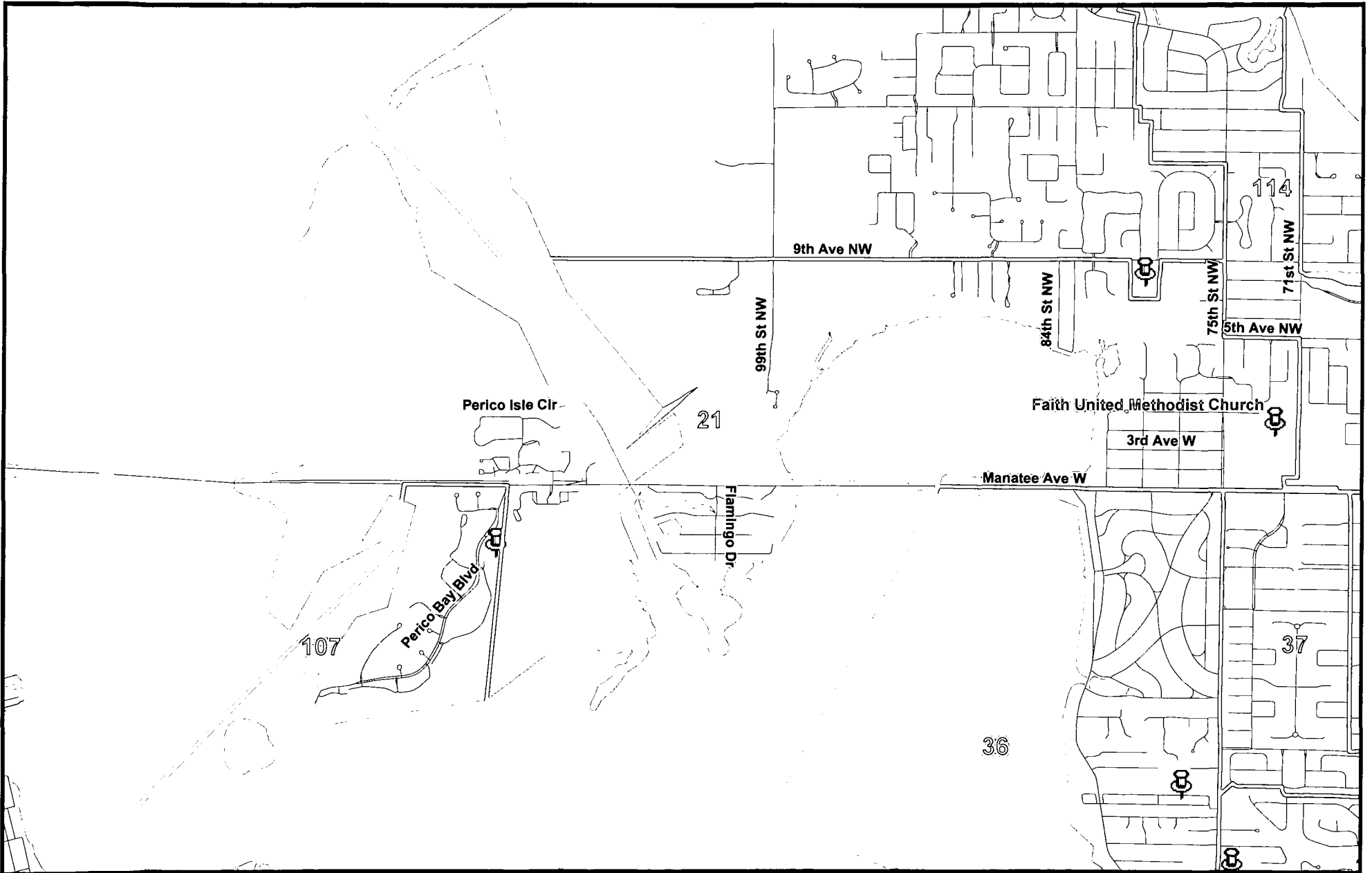
Existing Precinct October 2011

Precinct 21
Faith United Methodist Church
7215 1st Avenue W
Bradenton

Precinct #21
Faith United Methodist Church
7215 1st Ave W
Bradenton

Begin at the intersection of 9th Ave NW and 75th St NW; thence south along the centerline of 75th St NW to 5th Ave NW; thence east along the centerline of 5th Ave NW to 71st St NW; thence south along the centerline of 71st St NW, and the extension of 71st St NW, to the north border of Marina Palms Apts; thence east along the north border to the northeast border of Marina Palms Apts; thence south along the east border of Marina Palms Apts to Manatee Ave W; thence west along the centerline of Manatee Ave W to the center of state bridge #130056 (connecting Flamingo Cay to Palma Sola Bay); thence south, then west along the centerline of Palma Sola Bay to the east property line extension of Perico Bay Club; thence north along the centerline of the east property line of Perico Bay Club to Manatee Ave W; thence west along the centerline of Manatee Ave W to the west property line of Perico Bay Club; thence south along the centerline of the west property line of the Perico Bay Club to the centerline of the Anna Maria Sound; thence north along the centerline of Anna Maria Sound to the centerline of Perico Bayou; thence southeasterly along the centerline of Perico Bayou to the extension of 9th Ave NW; thence east along the centerline of the extension of 9th Ave NW to 9th Ave NW; thence east along the centerline of 9th Ave NW to western property line of Northwest Baptist Church; thence south along the western property line of Northwest Baptist Church to the southern property line of Northwest Baptist Church; thence east along the southern property line of Northwest Baptist Church to the eastern property line of Northwest Baptist Church; thence north along the eastern property line of Northwest Baptist Church to 9th Ave NW; thence east along the centerline of 9th Ave NW to 75th St NW, also being the point of beginning.

Precinct 21
Faith United Methodist Church
7215 1st Avenue W
Bradenton



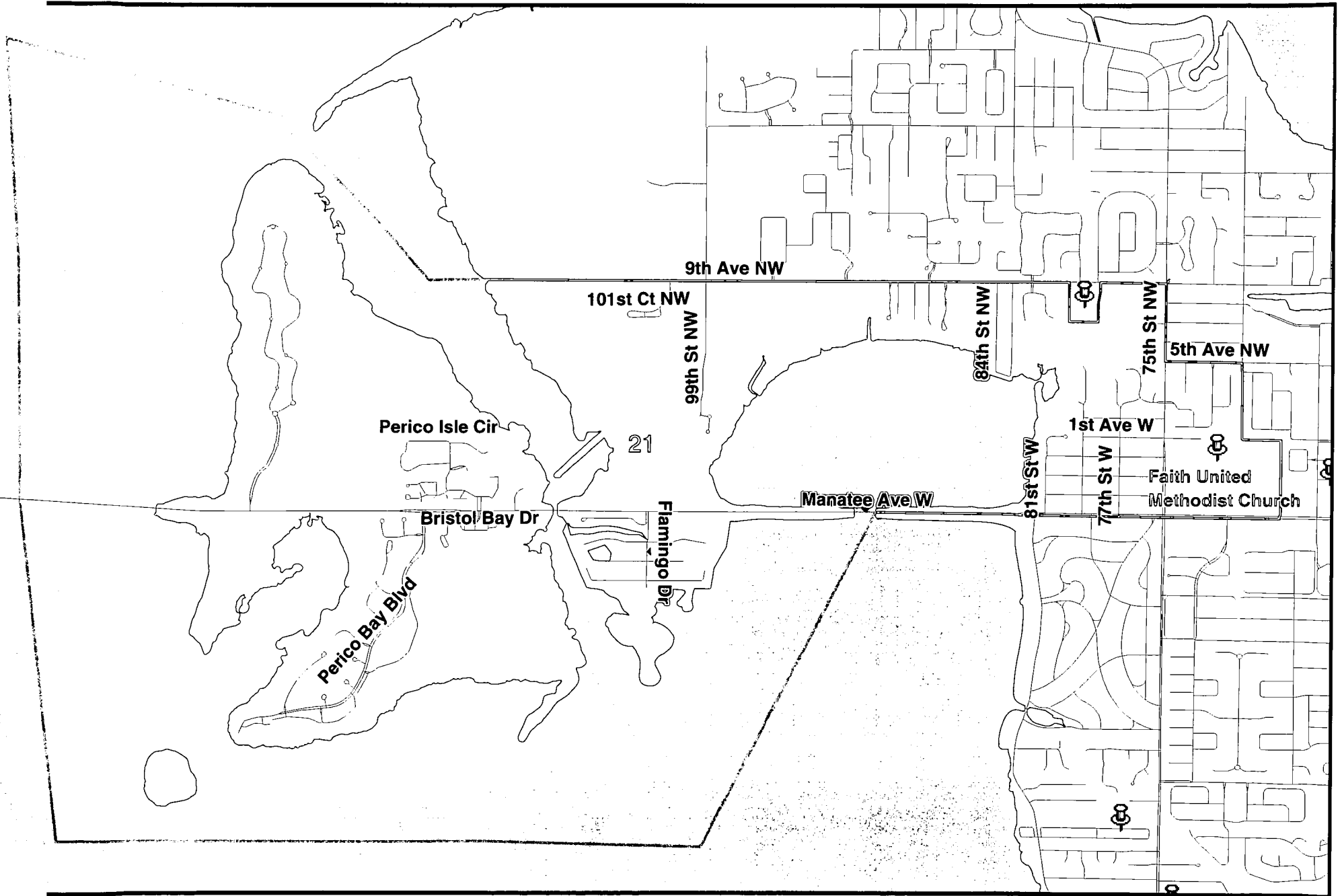
Proposed Precinct October 2011

Precinct 21
Faith United Methodist Church
7215 1st Avenue W
Bradenton

Precinct #21
Faith United Methodist Church
7215 1st Ave W
Bradenton

Begin at the intersection of 9th Ave NW and 75th St NW; thence south along the centerline of 75th St NW to 5th Ave NW; thence east along the centerline of 5th Ave NW to 71st St NW; thence south along the centerline of 71st St NW, and the extension of 71st St NW, to the north border of Marina Palms Apts; thence east along the north border to the northeast border of Marina Palms Apts; thence south along the east border of Marina Palms Apts to Manatee Ave W; thence west along the centerline of Manatee Ave W to the center of state bridge #130056 (connecting Flamingo Cay to Palma Sola Bay); thence south, then west along the centerline of Palma Sola Bay to Anna Maria Sound; thence north along the centerline of Anna Maria Sound to the centerline of Perico Bayou; thence southeasterly along the centerline of Perico Bayou to the extension of 9th Ave NW; thence east along the centerline of the extension of 9th Ave NW to 9th Ave NW; thence east along the centerline of 9th Ave NW to western property line of Northwest Baptist Church; thence south along the western property line of Northwest Baptist Church to the southern property line of Northwest Baptist Church; thence east along the southern property line of Northwest Baptist Church to the eastern property line of Northwest Baptist Church; thence north along the eastern property line of Northwest Baptist Church to 9th Ave NW; thence east along the centerline of 9th Ave NW to 75th St NW, also being the point of beginning.

Precinct 21
Faith United Methodist Church
7215 1st Avenue W
Bradenton



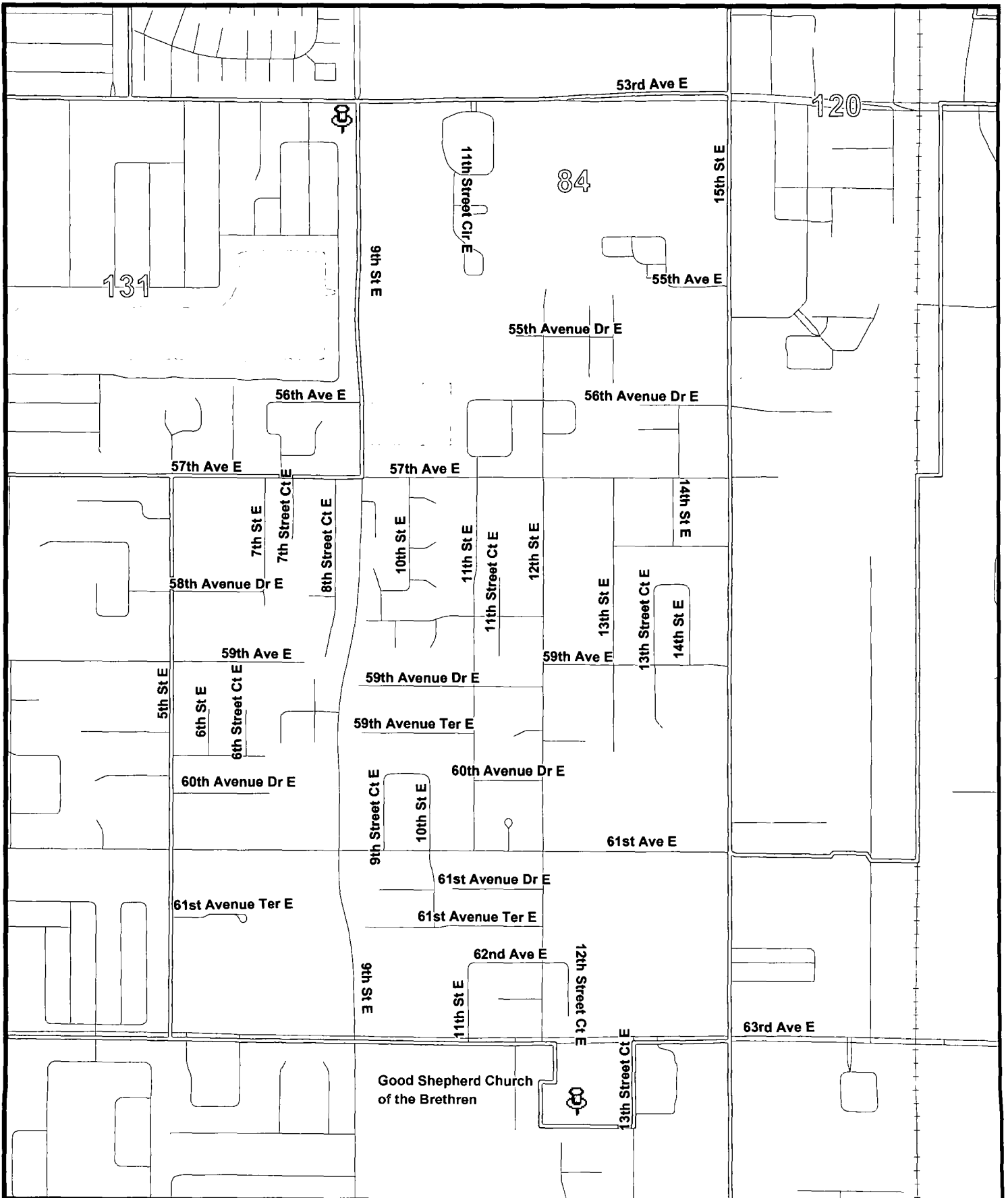
Existing Precinct October 2011

Precinct 84
Good Shepherd Church of the Brethren
6323 13th Street Ct E
Bradenton

Precinct #84
Good Shepherd Church of the Brethren
6323 13th St Ct E
Bradenton

Begin at the intersection of 57th Ave E and 5th St E; thence east along the centerline of 57th Ave E to 9th St E; thence north along the centerline of 9th St E to 53rd Ave E (SR 70 E); thence east along the centerline of 53rd Ave E to 15th St E; thence south along the centerline of 15th St E to 63rd Ave E; thence west along the centerline of 63rd Ave E to the northeast corner of the boundary of Good Shepherd Church of the Brethren; thence south, and west, and north, and east, and north, along the boundaries of Good Shepherd Church of the Brethren to 63rd Ave E; thence west along the centerline of 63rd Ave E; to 5th St E; thence north along the centerline of 5th St E to 57th Ave E, also being the point of beginning.

Precinct 84
Good Shepherd Church of the Brethren
6323 13th Street Ct E
Bradenton



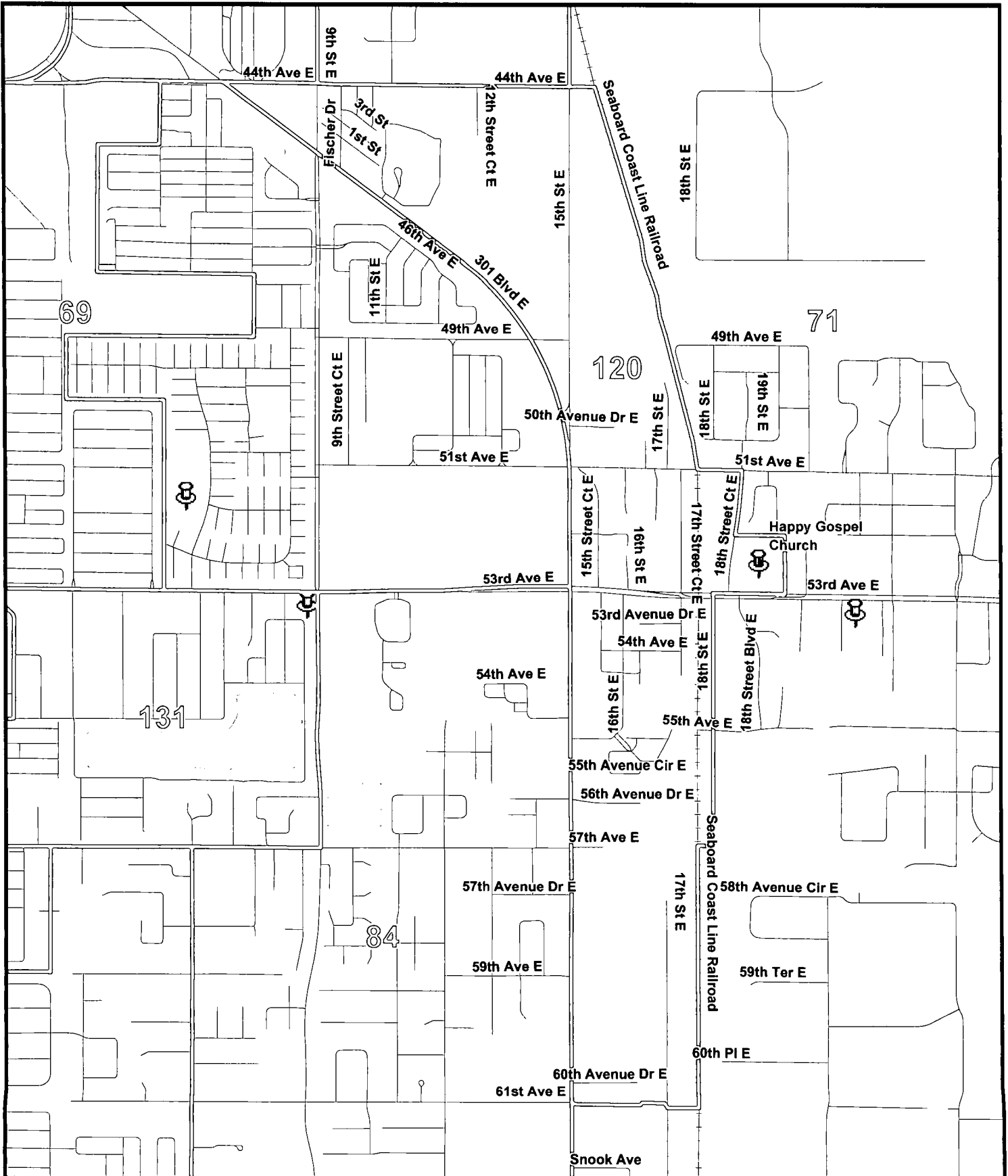
Existing Precinct October 2011

Precinct 120
Happy Gospel Church
1919 53rd Avenue E
Bradenton

Precinct #120
Happy Gospel Church
1915 53rd Avenue E
Bradenton

Begin at the intersection of 301 Blvd E (SR 683) and 44th Ave E (Cortez Rd); thence east along the centerline of 44th Ave E to the SCL Railroad; thence southeast along the centerline of the SCL Railroad to 51st Ave E; thence east along the centerline of 51st Ave E to 18th St Ct E; thence southerly along the centerline of 18th St Ct E to the northwest corner of Parcel Id # 1671700001; thence east along said parcel to the northeast corner of said parcel; thence south along the eastern boundary of said parcel to 53rd Ave E; thence west along the centerline of 53rd Ave E to 18th St E; thence south to the end of 18th Street E; thence west to the SCL Railroad; thence south along the centerline of the SCL Railroad to the southern boundary of Parcel ID #1842310094; thence west along said boundary to 17th Street E; thence north along 17th Street E to the southern boundary of Parcel #1845410065; thence west along said boundary to the SW corner of said boundary; thence south along the west boundary of Parcel ID #1845410057 to the NE corner of Parcel ID #1853210001; thence west along the northern boundary of said parcel to the centerline of 15th Street E and the intersection of 61st Avenue E; thence north along the centerline of 15th St E to 301 Blvd E; thence northwest along the centerline of 301 Blvd E to 44th Ave E, also being the point of beginning.

Precinct 120
Happy Gospel Church
1919 53rd Avenue E
Bradenton



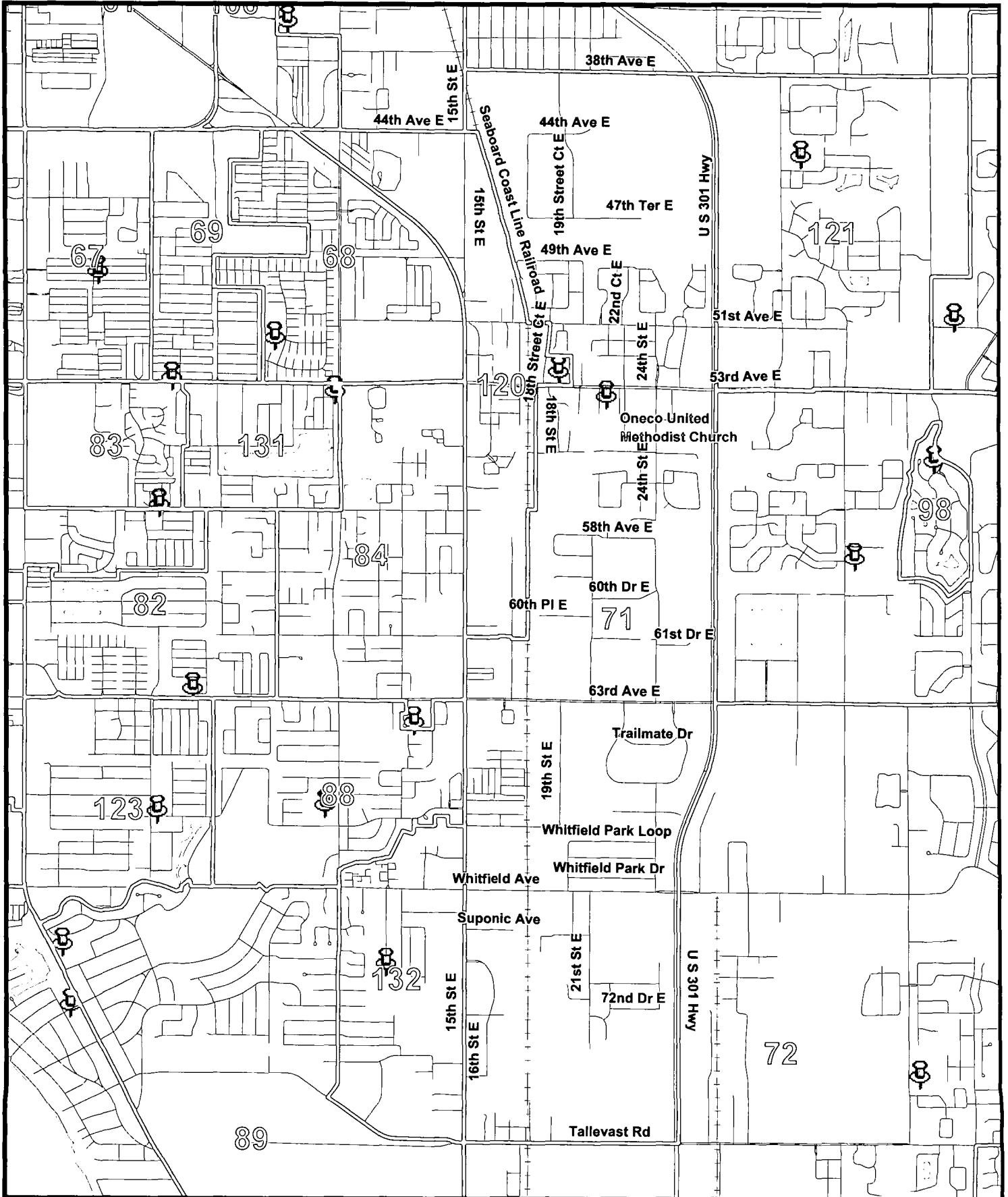
Existing Precinct October 2011

Precinct 71
Oneco United Methodist Church
2112 53rd Avenue E
Bradenton

Precinct #71
Oneco United Methodist Church
2112 53rd Ave E
Bradenton

Begin at the intersection of 38th Ave E (Elwood Park Rd) and 15th St E; thence south along the centerline of 15th St E to 44th Ave E; thence east along the centerline of 44th Ave E to the SCL Railroad; thence southeast along the centerline of the SCL Railroad to 51st Ave E; thence east along the centerline of 51st Ave E to 18th St Ct E; thence southerly along the centerline of 18th St Ct E to 53rd Ave E; thence west along the centerline of 53rd Ave E to 18th St E; thence south, then west along the centerline of 18th St E to the SCL Railroad; thence south along the centerline of the SCL Railroad to 61st Ave Extension; thence west along the centerline of the 61st Ave Extension to 15th St E; thence south along the centerline of 15th St E to Tallevast Rd; thence east along the centerline of Tallevast Rd to US 301; thence northerly along the centerline of US 301 to 38th Ave E; thence west along the centerline of 38th Ave E to 15th St E, also being the point of beginning.

Precinct 71
Oneco United Methodist Church
2112 53rd Avenue E
Bradenton



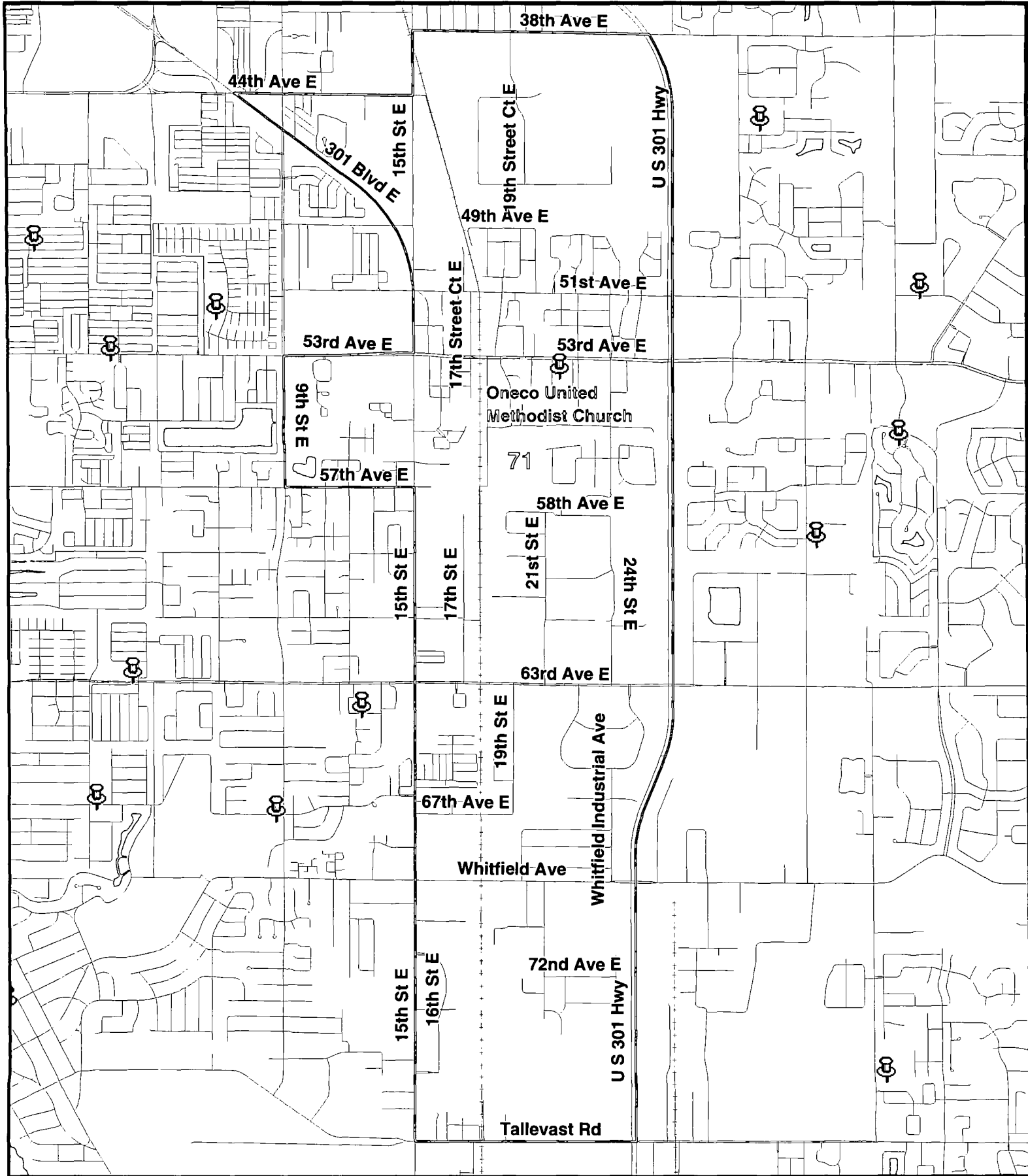
Proposed Precinct October 2011

Precinct 71
Oneco United Methodist Church
2112 53rd Avenue E
Bradenton

Precinct #71
Oneco United Methodist Church
2112 53rd Ave E
Bradenton

Begin at the intersection of 38th Ave E (Elwood Park Rd) and US 301; thence south along the centerline of US 301 to Tallevast Rd; thence west along the centerline of Tallevast Rd to 15th St E (301 Blvd E); thence north along the centerline of 15th St E (301 Blvd E) to 57th Ave E; thence west along the centerline of 57th Ave E to 9th St E; thence north along the centerline of 9th St E to 53rd Ave E (SR 70 E); thence east along the centerline of 53rd Ave E (SR 70 E) to 15th St E (301 Blvd E); thence north and northwesterly along the centerline of 15th St E (301 Blvd E) to 44th Ave E; thence east along the centerline of 44th Ave E to 15th St E (301 Blvd E); thence north along the centerline of 15th St E (301 Blvd E) to 38th Ave E; thence east along the centerline of 38th Ave E to US 301, also being the point of beginning.

Precinct 71
Oneco United Methodist Church
2112 53rd Avenue E
Bradenton



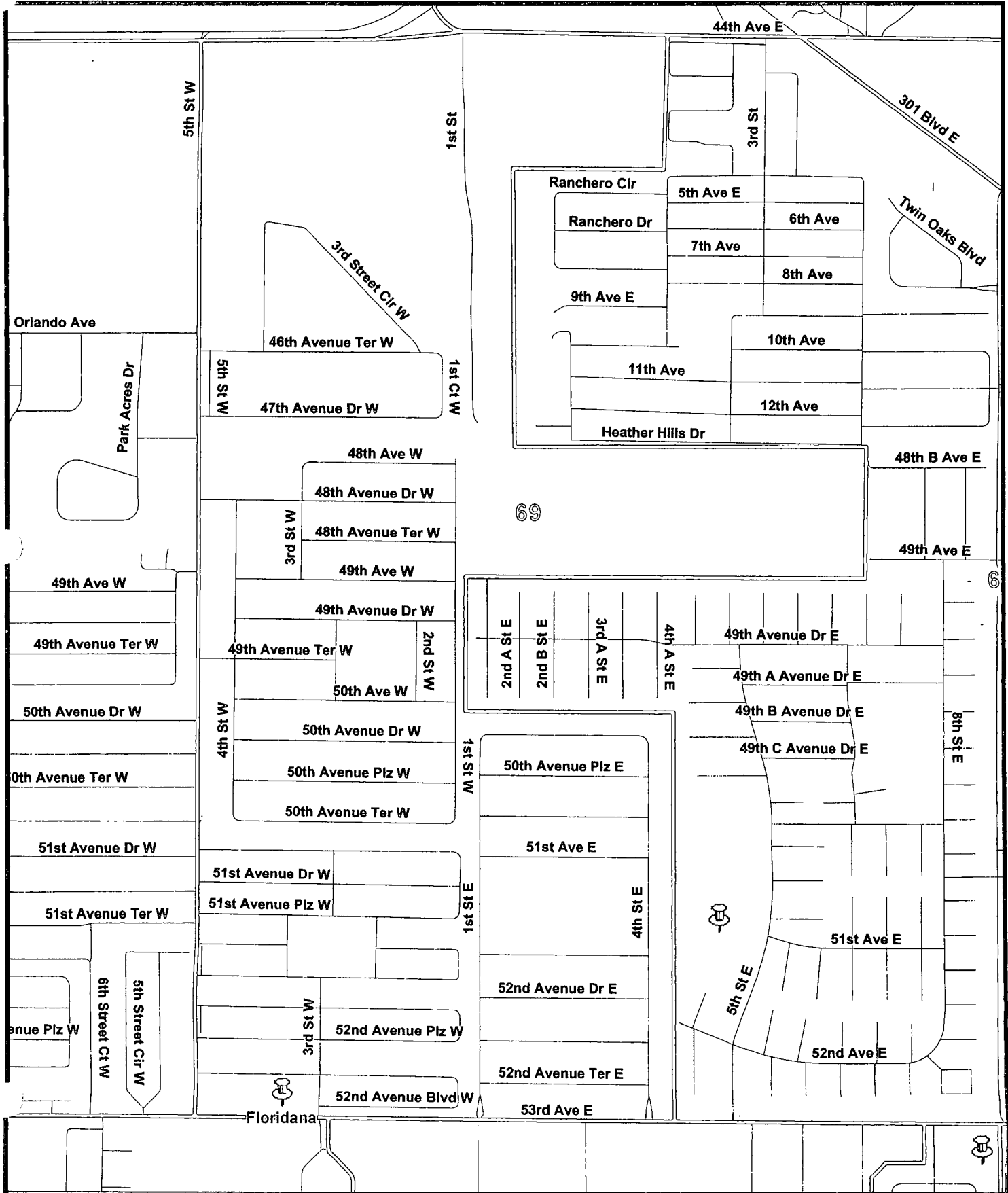
Existing Precinct October 2011

Precinct 69
Floridana
304 52nd Avenue Terrace W
Bradenton

Precinct #69
Floridana MHP – Rec Hall
304 52nd Ave Ter W
Bradenton

Begin at the intersection of 53rd Ave E and the west boundary of Golf Lakes; thence north along the west boundary of Golf Lakes to the southwest corner of Heather Hills Golf and Country Club; thence follow the boundary lines of Heather Hills Golf and Country Club to the east, then north, then west, then north, then east to 5th St E; thence north along the centerline of 5th St E to 44th Ave E; thence west along the centerline of 44th Ave W to 5th St W; thence south along the centerline of 5th St W to 53rd Ave; thence east along the centerline of 53rd Ave to the west boundary of Golf Lakes, also being the point of beginning.

Precinct 69
Florida
304 52nd Avenue Terrace W
Bradenton



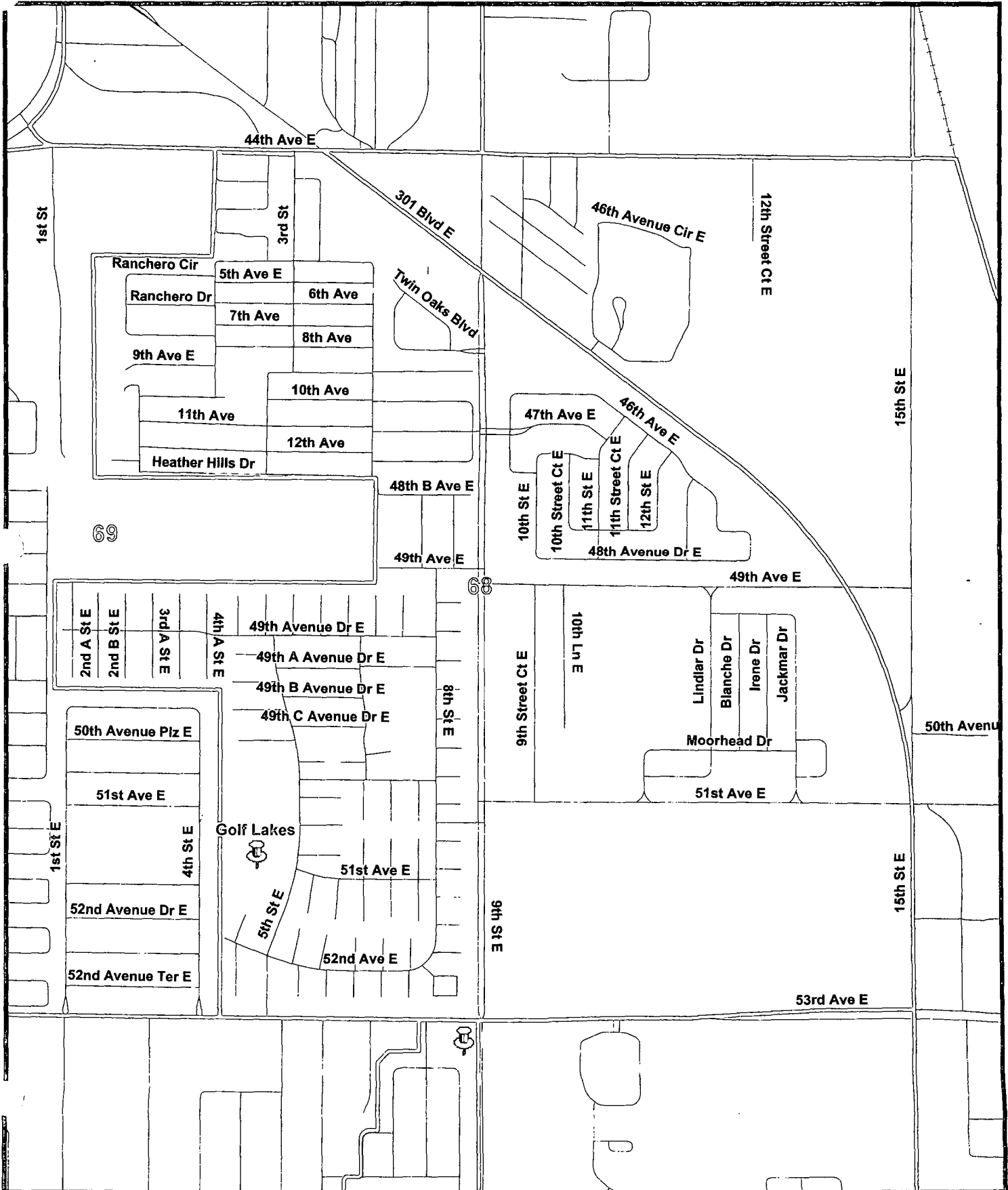
Existing Precinct October 2011

Precinct 68
Golf Lakes
5050 5th Street E
Bradenton

Precinct #68
Golf Lakes MHP – Rec Hall
5050 5th St E
Bradenton

Begin at the intersection of 5th St E and 44th Ave E (Cortez Rd); thence east along the centerline of 44th Ave E to 301 Blvd E (SR 683); thence southeasterly along the centerline of 301 Blvd E (SR 683) to 15th St E; thence south along the centerline of 15th St E to 53rd Ave E; thence west along the centerline of 53rd Ave E to the west boundary of Golf Lakes; thence north along the centerline of the west boundary of Golf Lakes to the southwest corner of Heather Hills Golf and Country Club; thence follow the boundary lines of Heather Hills Golf and Country Club to the east, then north, then west, then north, then east to 5th St E; thence north along the centerline of 5th St E to 44th Ave E, also being the point of beginning.

Precinct 68
Golf Lakes
5050 5th Street E
Bradenton



Proposed Precinct October 2011

Precinct 68
Golf Lakes
5050 5th Street E
Bradenton

Precinct #68
Golf Lakes MHP – Rec Hall
5050 5th St E
Bradenton

Begin at the intersection of 44th Ave E (Cortez Rd) and 5th St W; thence east along the centerline of 44th Ave E (Cortez Rd) to 301 Blvd E (SR 683); thence southeasterly along the centerline of 301 Blvd E (SR 683) to 15th St E; thence south along the centerline of 15th St E to 53rd Ave E; thence west along the centerline of 53rd Ave E to 5th St W; thence north along the centerline of 5th St W to 44th Ave E (Cortez Rd), also being the point of beginning.

Precinct 68
Golf Lakes
5050 5th Street E
Bradenton

