

P.C. 11/07/02

Z-02-11 - IMC Phosphates Company/Four Corners Mine Northeast Tract

Request: Approval of a Zoning Ordinance of the County of Manatee, Florida, amending the Official Zoning Atlas of Manatee County (Ordinance 90-01, the Manatee County Land Development Code), relating to zoning within the unincorporated area of Manatee County; providing for the rezoning of six (6) non-contiguous parcels from A (General Agriculture), AWP-M (General Agriculture with Watershed Protection Lake Manatee Overlay District), and AWP-M/ST (General Agriculture with Watershed Protection Lake Manatee and Special Treatment Overlay Districts) to EX (Extraction), retaining the Watershed Protection and Special Treatment Overlay Districts; and providing an effective date. The proposed additions to the Four Corners Phosphate Mine are located in the northeast corner of Manatee County, north of SR 62, east and west of CR 39 and east of SR 37, extending to the Manatee County/Hardee County line. The parcels are located within Sections 2, 9, 10, 11, 12, and 15, Township 33 South, Range 21 East, and Sections 7, 8, 11, 12, 13, 14, and 24, Township 33 South, Range 22 East (±3,359 acres).

<u>App Received:</u>	01/19/01	<u>D.R.C.:</u>	01/25/01
<u>P.C.:</u>	11/13/02	<u>B.O.C.C.:</u>	11/21/02

RECOMMENDED MOTION:

I move to CONTINUE the public hearing for Z-02-11 to November 13, 2002 at 1:30 p.m. or as soon thereafter as same may be heard at the City of Bradenton Council Chambers, 101 Old Main Street, Bradenton.

**ORDINANCE 02-49 - IMC PHOSPHATES COMPANY/ FOUR CORNERS MINE SUBSTANTIAL DEVIATION
NORTHEAST TRACT ADDITIONS**

Request: Approval of a Substantial Deviation to the Four Corners Mine Development of Regional Impact to:

1. Amend Section 7 - Legal description for the addition of six (6) non-contiguous parcels, \pm 3,360 acres, known as the Northeast and Altman Tract additions to this DRI;
2. Allow the mining of phosphate ore on the 3,360 acre addition to the mine, except for Parcels 3B and 7, which are mine access corridors;
3. Amend the terms of the Development Order to allow the mining of phosphate ore on eight (8) non-contiguous parcels, \pm 763 acres, known as the Northeast Tract Economic Revision areas, which were previously areas of "no-mining disturbance;"
4. Amend the Section 7 - Legal description and terms of the Development Order to add two (2) Mine Access Corridors (\pm 171 acres), which will be disturbed by mining activity;
5. Amend the D.O. to allow the sale of excess overburden and sand tailings for transport off-site;
6. Amend the D.O. to increase the number of employees;
7. Amend the D.O. to increase the rate of mining and number of acres to be mined or disturbed within the Jameson, Northeast, and Altman Tracts;
8. Amend the D.O. to extend the life of the mine (mining activity and reclamation) by 11 years, from 2018 to 2033;
9. Amend the D.O. to allow the potential use of conveyor systems for transportation of products and byproducts;
10. Amend Sections 4 - Development Components, 5 - Definitions, and 6 - Development Conditions, to reflect the 3,360 acres to be added to this DRI, the 763 acres of Economic Revision Areas, and the 171 acres of Mine Access Corridors, to establish new or modified conditions of approval for mining within the Northeast, Jameson, and Altman Tracts, and to ensure the Development Order will be internally consistent with all changes proposed by the applicant;
11. Delete existing Development Order Conditions F.5. & K (5) 1 - MA-08, pertaining to a rookery;
12. Delete existing Development Order Condition K - 10 pertaining to conditions associated with mining for the 170 ac. Addition;
13. Amend the D.O. to reflect changes in agency names, the name of the developer, and to denote stipulations that have been complied with or requirements that have been completed; and
14. Amend Map H to reflect the above changes.

The proposed additions to the Four Corners Phosphate Mine are located north of SR 62, along both sides of CR 39, and east of SR 37, extending eastward to the Hardee County line. Total Substantial Deviation Request is \pm 4,123 acres. The existing Four Corners Phosphate Mine is located north of SR 62 and along both sides of SR 37 and CR 39, extending to the north into Hillsborough County.

RECOMMENDED MOTION:

I move to CONTINUE the public hearing for Ordinance 02-49 to November 13, 2002 at 4:30 p.m. soon thereafter as same may be heard at the City of Bradenton Council Chambers, 1000 Main Street, Bradenton.

BRADENTON HERALD


www.bradenton.com
P.O. Box 921
Bradenton, FL 34206-0921
102 Manatee Avenue West
Bradenton, FL 34205-8894
941/748-0411 ext. 7065

Bradenton Herald
Published Daily
Bradenton, Manatee, Florida

STATE OF FLORIDA
COUNTY OF MANATEE;

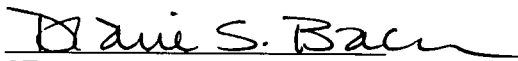
Before the undersigned authority personally appeared Sandy Riley, who on oath says that she is a Legal Advertising Representative of the Bradenton Herald, a daily newspaper published at Bradenton in Manatee County, Florida; that the attached copy of the advertisement, being a Legal Advertisement in the matter of **NOTICE OF ZONING / DRI** in the Court, was published in said newspaper in the issues of, **9/27, '02**

Affiant further says that the said publication is a newspaper published at Bradenton, in said Manatee County, Florida, and that the said newspaper has heretofore been continuously published in said Manatee County, Florida, each day and has been entered as second-class mail matter at the post office in Bradenton, in said Manatee County, Florida for a period of 1 year next preceding the first publication of the attached copy of advertisement; and affiant further says that she has neither paid nor promised any person, firm or corporation any discount, rebate, commission or refund for the purpose of securing this advertisement for publication in the said newspaper.


(Signature of Affiant)

Sworn to and subscribed before me this
30th Day of September, 2002

DIANE S. BACRO
Notary Public - State of Florida
My Commission Expires Aug 15, 2003
Commission # CC863180



SEAL & Notary Public

Personally Known OR Produced Identification _____
Type of Identification Produced _____

NOTICE OF ZONING/DRI CHANGE IN UNINCORPORATED MANATEE COUNTY

THIS IS A REVISED AD. THE ORIGINAL AD RAN ON SEPTEMBER 7, 2002

NOTICE IS HEREBY GIVEN, that the Planning Commission of Manatee County will conduct a Public Hearing on **Thursday, November 7, 2002, at 9:00 A.M.**, or as soon thereafter as same may be heard, and that the Board of County Commissioners will conduct a Public Hearing on **Thursday, November 21, 2002, at 1:30 P.M.**, in the Chambers of the Board of County Commissioners, located at the Manatee County Administrative Center, 1112 Manatee Avenue West, 1st Floor. The Planning Commission will consider, act upon and forward a recommendation to the Board of County Commissioners and the Board of County Commissioners will consider and act upon the following matters:

**Z-02-11- IMC
Phosphates
Company / Four
Corners Mine
Northeast Tract
Additions**

Request: Approval of a Zoning Ordinance of the County of Manatee, Florida, amending the Official Zoning Atlas of Manatee County (Ordinance 90-01, the Manatee County Land Development Code), relating to zoning within the unincorporated area of Manatee County; providing for the rezoning of six (6) non-contiguous parcels from A (General Agriculture), A/WP-M (General Agriculture with Watershed Protection Lake Manatee Overlay District), and A/WP-M/ST (General Agriculture with Watershed Protection Lake Manatee and Special Treatment Overlay Districts) to EX (Extraction), retaining the Watershed Protection and Special Treatment Overlay Districts; and providing an effective date. The proposed additions to the Four Corners Phosphate Mine are located in the northeast corner of Manatee County as follows:

Parcel 1 (± 492 acres) is ± 2 miles north of SR 62 ± 3 miles west of CR 39, and northeast of Long Branch of the South Fork of the Little Manatee River in Sections 9 and 10, Township 33 South, Range 21 East;

Parcel 2 (± 124 acres) is ± 1.5 miles north of SR 62 ± 2 miles west of CR 39, and ± 0.5 miles north of Bunker Hill Road in Section 15, Township 33 South, Range 21 East;

Parcel 3 (± 525 acres) is ± 2.5 miles north of SR 62 along both sides of CR 39 in Sections 11 and 12, Township 33 South, Range 21 East, and Section 7, Township 33 South, Range 22 East;

Parcel 3B (± 127 acres) is ± 2 miles north of SR 62 and ± 1 mile east of CR 39 in Sections 7 and 8, Township 33 South, Range 22 East;

Parcel 4, also known as the Altman Tract (± 2,048 acres) is south of SR 62, extending east to the Hardee County line and south to SR 62 in Sections 11, 12, 13, 14, and 24, Township 33 South, Range 22 East;

Parcel 7 (± 44 acres) is ± 3.5 miles north of SR 62 and ± 1.5 miles west of CR 39 in Section 2, Township 33 South, Range 21 East.

Total proposed rezone is ± 3,360 acres.

**ORDINANCE 02-49 -
IMC PHOSPHATES
COMPANY/ FOUR
CORNERS MINE SUB-
STANTIAL DEVIATION
NORTHEAST TRACT
ADDITIONS**

Request: Approval of a Substantial Deviation to the Four Corners Mine Development of Regional Impact to:

1. Amend Section 7 - Legal description for the addition of six (6) non-contiguous parcels, ± 3,360 acres, known as the Northeast and Altman Tract additions to this DRI;
2. Allow the mining of phosphate ore on the 3,360 acre addition to the mine, except for Parcels 3B and 7, which are mine access corridors;
3. Amend the terms of the Development Order to allow the mining of phosphate ore on eight (8) non-contiguous parcels, ± 763 acres, known as the Northeast Tract Economic Revision areas, which were previously areas of "no-mining disturbance;"
4. Amend the Section 7 - Legal description and terms of the Development Order to add two (2) Mine Access Corridors (± 171 acres), which will activity;
5. Amend the D.O. to allow the sale of excess overburden and sand tailings for transport off-site;
6. Amend the D.O. to increase the number of employees;
7. Amend the D.O. to increase the rate of mining and number of acres to be mined or disturbed within the Jameson, Northeast, and Altman Tracts;
8. Amend the D.O. to extend the life of the mine (mining activity and reclamation) by 11 years, from 2018 to 2033;

9. Amend the D.O. to allow the potential use of conveyor systems for transportation of products and byproducts;

10. Amend Sections 4 - Development Components, 5 - Definitions, and 6 - Development Conditions, to reflect the 3,360 acres to be added to this DRI, the 763 acres of Economic Revision Areas, and the 171 acres of Mine Access Corridors, to establish new or modified conditions of approval for mining within the Northeast, Jameson, and Altman Tracts, and to ensure the Development Order will be internally consistent with all changes proposed by the applicant;

11. Delete existing Development Order Conditions F.5. & K (5) 1 - MA-08, pertaining to a rookery;

12. Delete existing Development Order Condition K - 10 pertaining to conditions associated with mining for the 170 ac. Addition;

13. Amend the D.O. to reflect changes in agency names, the name of the developer, and to denote stipulations that have been complied with or requirements that have been completed; and

14. Amend Map 1 to reflect the changes.

The proposed additions to the Four Corners Phosphate Mine are located north of SR 62, along both sides of CR 39, and east of SR 37, extending eastward to the Hardee County line. Total Substantial Deviation Request is ± 4,123 acres. The existing Four Corners Phosphate Mine is located north of SR 62 and along both sides of SR 37 and CR 39, extending to the north into Hillsborough County.

Rules of Procedure for these public hearings are in effect pursuant to Resolution 94-104(PC) and Resolution 94-90. Copies of these Resolutions are available for review, or purchase at cost, from the Planning Department.

All interested parties are invited to appear at these Hearings and be heard, subject to proper rules of conduct. Additionally, any written comments filed with the Director of the Planning Department will be heard and considered by the Planning Commission and the Board of County Commissioners and entered into the record.

It is important that all parties present their concerns to the Planning Commission in as much detail as possible. The issues identified at the Planning Commission hearing will be the primary basis for the final decision by the Board of County Commissioners.

Interested parties may examine the Official Zoning Atlas, the Ordinance, and related documents, and may obtain assistance regarding these matters from the Manatee County Planning Department, 1112 Manatee Avenue West, 4th Floor, Bradenton, Florida, telephone number (941) 749-3070.

Americans With Disabilities: The Board of County Commissioners of Manatee County does not discriminate upon the basis of any individual's disability status. This non-discrimination policy involves every aspect of the Board's functions including one's access to and participation in public hearings. Anyone requiring reasonable accommodation for this meeting as provided for in the ADA, should contact Kaycee Ellis at 742-5800; TDD ONLY 742-5802 and wait 60 seconds, or FAX 745-3790.

SAID HEARINGS MAY BE CONTINUED FROM TIME TO TIME PENDING ADJOURNMENTS.

MANATEE COUNTY
PLANNING
COMMISSION
MANATEE BOARD OF
COUNTY
COMMISSIONERS
Manatee County
Planning Department
Manatee County,
Florida

HEARING MAY BE CONTINUED FROM TIME TO TIME PENDING ADJOURNMENTS.
9/27/02

SARASOTA HERALD-TRIBUNE
PUBLISHED DAILY
SARASOTA, SARASOTA COUNTY, FLORIDA

IMC PHOSPHATE COMPANY
T. A. SMITH CMD ENGI
P. O. BOX 2000
MULBERRY, FL 33860-1100

STATE OF FLORIDA
COUNTY OF MANATEE

BEFORE THE UNDERSIGNED AUTHORITY PERSONALLY APPEARED
MOYA NEVILLE, WHO ON OATH SAYS SHE IS ADVERTISING
DIRECTOR OF THE SARASOTA HERALD-TRIBUNE, A DAILY
NEWSPAPER PUBLISHED AT SARASOTA, IN SARASOTA COUNTY FLORIDA;
AND CIRCULATED IN MANATEE COUNTY DAILY; THAT THE ATTACHED
COPY OF ADVERTISEMENT, BEING A NOTICE IN THE MATTER OF:

Notice of Zoning/DRI
September 7, 2002

IN THE COURT WAS PUBLISHED IN MANATEE EDITION
OF SAID NEWSPAPER IN THE ISSUES OF:

September 27, 2002


AFFIANT FURTHER SAYS THAT THE SAID SARASOTA HERALD-TRIBUNE
IS A NEWSPAPER PUBLISHED AT SARASOTA, IN SAID SARASOTA COUNTY,
FLORIDA, AND THAT THE SAID NEWSPAPER HAS THERETOFORE BEEN
CONTINUOUSLY PUBLISHED IN SAID SARASOTA COUNTY, FLORIDA,
EACH DAY, AND HAS BEEN ENTERED AS SECOND CLASS MAIL MATTER
AT THE POST OFFICE IN BRADENTON, IN SAID MANATEE COUNTY,
FLORIDA, FOR A PERIOD OF ONE YEAR NEXT PRECEDING THE FIRST
PUBLICATION OF THE ATTACHED COPY OF ADVERTISEMENT; AND
AFFIANT FURTHER SAYS THAT SHE HAS NEITHER PAID NOR PROMISED
ANY PERSON, FIRM OR CORPORATION ANY DISCOUNT, REBATE,
COMMISSION OR REFUND FOR THE PURPOSE OF SECURING THIS
ADVERTISEMENT FOR PUBLICATION IN THE SAID NEWSPAPER.

SIGNED

Moya Neville

SWORN TO AND SUBSCRIBED BEFORE ME THIS 27TH DAY OF
SEPTEMBER A.D., 2002 BY MOYA NEVILLE WHO IS PERSONALLY
KNOWN TO ME.

(SEAL)



Mariano Gustar
NOTARY PUBLIC

NOTICE OF ZONING/DRI CHANGE IN
UNINCORPORATED MANATEE COUNTY

THIS IS A REVISED AD. THE ORIGINAL AD RAN
ON SEPTEMBER 7, 2002

NOTICE IS HEREBY GIVEN, that the Planning
Commission of Manatee County will conduct a
Public Hearing on Thursday, November 7, 2002,
at 9:00 A.M., or as soon thereafter as same may
be heard, and that the Board of County
Commissioners will conduct a Public Hearing on
Thursday, November 21, 2002, at 1:30 P.M., in
the Chambers of the Board of County
Commissioners, located at the Manatee County
Administrative Center, 1112 Manatee Avenue
West, 1st Floor. The Planning Commission will
consider, act upon and forward a
recommendation to the Board of County
Commissioners and the Board of County
Commissioners will consider and act upon the
following matters:

Z-02-11- IMC Phosphates Company/Four Corners
Mine Northeast Tract Additions

Request: Approval of a Zoning Ordinance of the
County of Manatee, Florida, amending the
Official Zoning Atlas of Manatee County
(Ordinance 90-01, the Manatee County Land
Development Code), relating to zoning within the
unincorporated area of Manatee County;
providing for the rezoning of six (6) non-
contiguous parcels from A (General Agriculture),
AWP-M (General Agriculture with Watershed
Protection Lake Manatee Overlay District), and
AWP-M/ST (General Agriculture with Watershed
Protection Lake Manatee and Special Treatment
Overlay Districts) to EX (Extraction), retaining the
Watershed Protection and Special Treatment
Overlay Districts; and providing an effective date.
The proposed additions to the Four Corners
Phosphate Mine are located in the northeast
corner of Manatee County as follows:

Parcel 1 (+/- 492 acres) is +/- 2 miles north of
SR 62, +/- 3 miles west of CR 39, and northeast
of Long Branch of the South Fork of the Little
Manatee River in Sections 9 and 10, Township 33
South, Range 21 East.

Parcel 2 (+/- 124 acres) is +/- 1.5 miles north of
SR 62, +/- 2 miles west of CR 39, and +/- 0.5
miles north of Bunker Hill Road in Section 18,
Township 33 South, Range 21 East.

Parcel 3 (+/- 525 acres) is +/- 2.5 miles north of SR 62 along both sides of CR 39 in Sections 11 and 12, Township 33 South, Range 21 East; and Section 7, Township 33 South, Range 22 East.

Parcel 3B (+/- 127 acres) is +/- 2 miles north of SR 62 and +/- 1 mile east of CR 39 in Sections 7 and 8, Township 33 South, Range 22 East;

Parcel 4, also known as the Altman Tract (-/- 2,048 acres) is southeast of SR 37, extending east to the Hardee County line and south to SR 62 in Sections 11, 12, 13, 14, and 24, Township 33 South, Range 22 East;

Parcel 7 (+/- 44 acres) is +/- 3.5 miles north of SR 62 and +/- 1.5 miles west of CR 39 in Section 2, Township 33 South, Range 21 East.

Total proposed rezoning is +/- 3,360 acres.

ORDINANCE 02-49 - IMC PHOSPHATES COMPANY/ FOUR CORNERS MINE SUBSTANTIAL DEVIATION NORTHEAST TRACT ADDITIONS

Request: Approval of a Substantial Deviation to the Four Corners Mine Development of Regional Impact to:

1. Amend Section 7 - Legal description for the addition of six (6) non-contiguous parcels, +/- 3,360 acres, known as the Northeast and Altman Tract additions to this DRI;
2. Allow the mining of phosphate ore on the 3,360 acre addition to the mine, except for Parcels 3B and 7, which are mine access corridors;
3. Amend the terms of the Development Order to allow the mining of phosphate ore on eight (8) non-contiguous parcels, +/- 763 acres, known as the Northeast Tract Economic Revision areas, which were previously areas of no-mining disturbance;
4. Amend the Section 7 - Legal description and terms of the Development Order to add two (2) Mine Access Corridors (+/- 171 acres), which will be disturbed by mining activity;
5. Amend the D.O. to allow the sale of excess overburden and sand tailings for transport off-site;
6. Amend the D.O. to increase the number of employees;
7. Amend the D.O. to increase the rate of mining and number of acres to be mined or disturbed within the Jameson, Northeast, and Altman Tracts;
8. Amend the D.O. to extend the life of the mine (mining activity and reclamation) by 11 years, from 2018 to 2033;
9. Amend the D.O. to allow the potential use of conveyor systems for transportation of products and byproducts;
10. Amend Sections 4 - Development Components, 5 - Definitions, and 6 - Development Conditions, to reflect the 3,360 acres to be added to this DRI, the 763 acres of Economic Revision Areas, and the 171 acres of Mine Access Corridors, to establish new or modified conditions of approval for mining within the Northeast, Jameson, and Altman Tracts, and to ensure the Development Order will be internally consistent with all changes proposed by the applicant;
11. Delete existing Development Order Conditions F.5 & K (5) 1 - MA-08, pertaining to a rookery;
12. Delete existing Development Order Condition K - 10 pertaining to conditions associated with mining for the 170 ac. Addition;
13. Amend the D.O. to reflect changes in agency names, the name of the developer, and to denote stipulations that have been complied with or requirements that have been completed; and
14. Amend Map H to reflect the above changes.

The proposed additions to the Four Corners Phosphate Mine are located north of SR 62, extending eastward to the Hardee County line. Total Substantial Deviation Request is +/- 4,123 acres. The existing Four Corners Phosphate Mine is located north of SR 62 and along both sides of SR 37 and CR 39, extending to the north into Hillsborough County.

Rules of Procedure for these public hearings are in effect pursuant to Resolution 94-104(PG) and Resolution 94-90. Copies of these Resolutions are available for review or purchase at cost, from the Planning Department.

All interested parties are invited to appear at these Hearings and be heard, subject to proper rules of conduct. Additionally, any written comments filed with the Director of the Planning Department will be heard and considered by the Planning Commission and the Board of County Commissioners and entered into the record.

It is important that all parties present their concerns to the Planning Commission in as much detail as possible. The issues identified at the Planning Commission hearing will be the primary basis for the final decision by the Board of County Commissioners.

Interested parties may examine the Official Zoning Atlas, the application, and related documents, and may obtain assistance regarding these matters from the Manatee County Planning Department, 1112 Manatee Avenue West, 4th Floor, Bradenton, Florida, telephone number (941) 749-3070.

Americans With Disabilities: The Board of County Commissioners of Manatee County does not discriminate upon the basis of any individual's disability status. This non-discrimination policy involves every aspect of the Board's functions, including one's access to and participation in public hearings. Anyone requiring reasonable accommodation for this meeting as provided for in the ADA, should contact Kaycee Ellis at 742-5800; TDD ONLY 742-5802 and wait 60 seconds, or FAX 745-3790.

SAID HEARINGS MAY BE CONTINUED FROM TIME TO TIME PENDING ADJOURNMENTS

MANATEE COUNTY PLANNING COMMISSION
MANATEE BOARD OF COUNTY COMMISSIONERS
Manatee County Planning Department
Manatee County, Florida

SAID HEARING MAY BE CONTINUED FROM TIME TO TIME PENDING ADJOURNMENTS
Published: September 27, 2002

AFFIDAVIT OF POSTING OF PUBLIC NOTICE SIGN, AND
NOTIFICATION BY U.S. MAIL TO CONTIGUOUS PROPERTY OWNERS

STATE OF FLORIDA

COUNTY OF MANATEE

BEFORE ME, the undersigned authority, personally appeared Patricia A. Petruff, Esq.
who, after having first been duly sworn and put upon oath, says as follows:

1. That he/she is the agent (owner, agent for owner, attorney in fact for owner, etc.) of the property identified in the application for IMC Phosphates Co./Four Corners Mine NE Tract Addition - Substantial Deviation - Z-02-11/Ord. 02-49, to be heard before the Manatee County Planning Commission at a public hearing to be held on November 7, 2002 and to be heard before the Manatee County Board of County Commissioners at a public hearing to be held on November 21, 2002 and as such, is authorized to execute and make this Affidavit and is familiar with the matters set forth herein, and they are true to the best of his/her knowledge, information and belief.

2. That the Affiant has caused the required public notice sign to be posted pursuant to Manatee County Ordinance No. 90-01, on the property identified in said application, and said sign was conspicuously posted 0 feet from the front property line on the 16 day of October, 2002. See attached photos.

3. That the Affiant has caused the mailing of the required letter of notification to property owners within 500 feet of the project boundary pursuant to Manatee County Ordinance No. 90-01, as amended, by U.S. Mail, on the 17 day of October, 2002, and attaches hereto, as a part of and incorporated herein, a complete list of the names and addresses of the persons entitled to notice.

4. That Affiant is aware of and understands that failure to adhere to the provisions of Manatee County Ordinance No. 90-01, as it relates to the required public notice, may cause the above identified hearing to be postponed and rescheduled only upon compliance with the public notice requirements.

FURTHER YOUR AFFIANT SAITH NOT.

Patricia A. Petruff as agent
Property Owner/Agent Signature

SIGNED AND SWORN TO before me on _____ (date) by _____


Patricia A. Petruff (name of affiant). He/she is personally
known to me or has produced _____ (type of identification) as identification and
who did take an oath.

Lois R. DeBona
Signature of Person Taking Acknowledgment

Lois R. DeBona
Type Name

Notary
Title or Rank

SEAL



My Commission Expires:

Serial Number, if any

Commission No.:

Parcel Owners In 500 Foot Buffer Around a Parcel

Parcel ID	Site Address	Owner	Mailing Address	Mailing Address2	City State Zip
1 100107	13750 SR 37	IMC-AGRICO COMPANY	LAND RESOURCES DEPARTMENT	P O BOX 2000	MULBERRY FL 33860
2 120010004	12955 CR 39	FLORIDA FARM DEVELOPMENT	315 E NEW MARKET RD		IMMOKALEE FL 34142
3 120300009	NO ASSIGNED ADDRESS	IMC-AGRICO COMPANY	LAND RESOURCES DEPARTMENT	P O BOX 2000	MULBERRY FL 33860
4 120500004	NO ASSIGNED ADDRESS	FLORIDA FARM DEVELOPMENT	315 E NEW MARKET RD		IMMOKALEE FL 34142
5 120600002	NO ASSIGNED ADDRESS	IMC-AGRICO COMPANY	LAND RESOURCES DEPARTMENT	P O BOX 2000	MULBERRY FL 33860
6 120800057	NO ASSIGNED ADDRESS	IMC-AGRICO COMPANY	LAND RESOURCES DEPARTMENT	P O BOX 2000	MULBERRY FL 33860
7 121100002	NO ASSIGNED ADDRESS	IMC-AGRICO COMPANY	LAND RESOURCES DEPARTMENT	P O BOX 2000	MULBERRY FL 33860
8 124200056	NO ASSIGNED ADDRESS	IMC-AGRICO COMPANY	LAND RESOURCES DEPARTMENT	P O BOX 2000	MULBERRY FL 33860
9 124400003	NO ASSIGNED ADDRESS	CARLTON, C DENNIS SR	7414 COMMERCE ST		RIVERVIEW FL 33569
10 124400052	NO ASSIGNED ADDRESS	CARLTON, C DENNIS SR	7414 COMMERCE ST		RIVERVIEW FL 33569
11 124600057	NO ASSIGNED ADDRESS	IMC-AGRICO COMPANY	LAND RESOURCES DEPARTMENT	P O BOX 2000	MULBERRY FL 33860
12 125000000	NO ASSIGNED ADDRESS	FLORIDA FARM DEVELOPMENT	315 E NEW MARKET RD		IMMOKALEE FL 34142
13 125100008	NO ASSIGNED ADDRESS	IMC-AGRICO COMPANY	LAND RESOURCES DEPARTMENT	P O BOX 2000	MULBERRY FL 33860
14 125200006	NO ASSIGNED ADDRESS	IMC-AGRICO COMPANY	LAND RESOURCES DEPARTMENT	P O BOX 2000	MULBERRY FL 33860
15 125400051	12035 CR 39	IMC-AGRICO COMPANY	LAND RESOURCES DEPARTMENT	P O BOX 2000	MULBERRY FL 33860
16 125420000	NO ASSIGNED ADDRESS	CARLTON, EMIL P	11055 SR 39		DUETTE FL 33834
17 125420018	11359 CR 39	CARLTON, EMIL PATRICK	11055 CR 39		DUETTE FL 33834
18 125420059	11355 CR 39	CAMP, ERNEST MARION	P O BOX 263		EAGLE LAKE FL 33839

Parcel Owners In 500 Foot Buffer Around a Parcel

Parcel ID	Site Address	Owner	Mailing Address	Mailing Address2	City State Zip
19 125500009	12955 CR 39	FLORIDA FARM DEVELOPMENT	315 E NEW MARKET RD		IMMOKALEE FL 34142
20 125510057	12305 CR 39	WIGGINS, CHARLES R	12305 CR 39		DUETTE FL 33834
21 125510107	12355 CR 39	FLORIDA FARM DEVELOPMENT	315 E NEW MARKET RD		IMMOKALEE FL 34142
22 125510156	12405 CR 39	FLORIDA FARM DEVELOPMENT	315 E NEW MARKET RD		IMMOKALEE FL 34142
23 125900001	NO ASSIGNED ADDRESS	IMC-AGRICO COMPANY	LAND RESOURCES DEPARTMENT	P O BOX 2000	MULBERRY FL 33860
24 126100007	NO ASSIGNED ADDRESS	IMC-AGRICO COMPANY	LAND RESOURCES DEPARTMENT	P O BOX 2000	MULBERRY FL 33860
25 126300052	10450 DAVIS GRADE RD	IMC-AGRICO COMPANY	LAND RESOURCES DEPARTMENT	P O BOX 2000	MULBERRY FL 33860
26 127000059	8965 BUNKER HILL RD	MCGARR, JOHN P	P O BOX 45		PARRISH FL 34219
27 127000109	9910 BUNKER HILL RD	SPICER, DAVID	PO BOX 44		ANNA MARIA FL 34216
28 127000453	9850 DAVIS GRADE RD	VANWORMER, LARRY L	P O BOX 85		PARRISH FL 34219 0085
29 127200004	NO ASSIGNED ADDRESS	IMC-AGRICO COMPANY	LAND RESOURCES DEPARTMENT	P O BOX 2000	MULBERRY FL 33860
30 127400158	11050 REVELL RD	SUGGS, WILLIAM	11050 REVELLS RD		DUETTE FL 33834
31 127401008	11022 REVELL RD	BEDFORD, DARRELL T SR	11022 REVELL RD		DUETTE FL 33834
32 127402006	11040 REVELL RD	YOUNG, CARROLL H	11040 REVELL RD		DUETTE FL 33834
33 127403004	11060 REVELL RD	PEEL, LAMAR A	11060 REVELL ROAD		DUETTE FL 33834
34 127410009	11030 REVELL RD	POWELL, DARRYL B	11030 REVELL RD		DUETTE FL 33834
35 127500007	10955 REVELL RD	ROLISON, JACK H	31055 TAYLOR GRADE RD		DUETTE FL 33834
36 127507507	RIGHT OF WAY	CARLTON, C DENNIS SR	7414 COMMERCE ST		RIVERVIEW FL 33569
37 14600001	11715 CARLTON RD	YON, EUGENE	133 9TH ELOISE ST		WINTER HAVEN FL 33880 5510
38 15000109	11555 CARLTON RD	MANATEE COUNTY	P O BOX 1000		BRADENTON FL 34206
39 16300055	10900 CR 39	WEST FLORIDA AGRO INC	315 E NEW MARKET RD		IMMOKALEE FL 34142

Parcel Owners In 500 Foot Buffer Around a Parcel

Parcel ID	Site Address	Owner	Mailing Address	Mailing Address2	City State Zip
40 19400050	46900 SR 62	IMC-AGRICO COMPANY	LAND RESOURCES DEPARTMENT	P O BOX 2000	MULBERRY FL 33860
41 19420009	46300 SR 62	MANATEE COUNTY OF	P O BOX 1000		BRADENTON FL 34206 1000
42 19500008	47155 SR 62	HEART GROVES INC	4602 DOGWOOD HILLS CT		BRANDON FL 33511
43 19700004	46355 SR 62	HEART GROVES INC	4602 DOGWOOD HILLS CT		BRANDON FL 33511
44 200006	13755 SR 37	IMC-AGRICO COMPANY	LAND RESOURCES DEPARTMENT	P O BOX 2000	MULBERRY FL 33860
45 400002	13355 SR 37	IMC-AGRICO COMPANY	LAND RESOURCES DEPARTMENT	P O BOX 2000	MULBERRY FL 33860
46 4800009	40450 ALBRITTON RD	CARLTON, IRA L	13707 CARLTON ROAD		DUETTE FL 33834
47 4810057	13307 CARLTON RD	CARLTON, IRA L	13707 CARLTON ROAD		DUETTE FL 33834
48 5000005	13107 CARLTON RD	SHUMAN, MICHAEL SHAWN	13107 CARLTON RD		DUETTE FL 33834
49 5200050	13707 CARLTON RD	CARLTON, IRA L	13707 CARLTON ROAD		DUETTE FL 33834
50 5201009	14007 CARLTON RD	CARLTON, IRA L	13707 CARLTON ROAD		DUETTE FL 33834
51 5400007	13306 CARLTON RD	W S BADCOCK CORP	200 PHOSPHATE BLVD		MULBERRY FL 33860
52 6800049	12500 CR 39	MOODY, ROBERT M	12500 CR 39		DUETTE FL 33834
53 6810006	12000 CR 39	IMC-AGRICO COMPANY	LAND RESOURCES DEPARTMENT	P O BOX 2000	MULBERRY FL 33860
54 6820054	12350 CR 39	MOODY, JAMES MARION II	12350 SR 39		BOWLING GREEN FL 33834
55 6821003	12450 CR 39	MOODY, MATTHEW LOUIS	404 CLOVERLEAF DR		LITHIA FL 33547
56 7000003	12950 CR 39	DIXIE SOUTHERN CONSTRUCTORS INC	12650 CR 39		DUETTE FL 33834
57 7300056	12555 CARLTON RD	W S BADCOCK CORP	200 PHOSPHATE BLVD		MULBERRY FL 33860

Parcel Owners In 500 Foot Buffer Around a Parcel

Parcel ID	Site Address	Owner	Mailing Address	Mailing Address2	City State Zip
58 7400005	13049 CARLTON RD	CARLTON, IRA L	13707 CARLTON ROAD		DUETTE FL 33834
59 7405004	NO ASSIGNED ADDRESS	DEVANE CITRUS INC	P O BOX 58		FT MEADE FL 33841
60 7410029	12955 CARLTON RD	GREGORY, STAN	12955 CARLTON RD		DUETTE FL 33834
61 7410039	12965 CARLTON RD	CLARK, MILTON C	12965 CARLTON RD		DUETTE FL 33834
62 7410053	13015 CARLTON RD	WOODY, VIRGINIA	13015 CARLTON RD		DUETTE FL 33834
63 7500002	13065 CARLTON RD	CAMPBELL, A L JR	P O BOX 920		WINTER HAVEN FL 33882 0920
64 7600000	NO ASSIGNED ADDRESS	DIXIE SOUTHERN CONSTRUCTORS INC	12650 CR 39		DUETTE FL 33834
65 7610009	13075 CARLTON RD	WASYLIK, MICHAEL A	10303 RECLINATA LN		TAMPA FL 33618
66 7800006	12300 CARLTON RD	IMC-AGRICO COMPANY	LAND RESOURCES DEPARTMENT	P O BOX 2000	MULBERRY FL 33860
67 8000002	11955 SR 37	IMC-AGRICO COMPANY	LAND RESOURCES DEPARTMENT	P O BOX 2000	MULBERRY FL 33860
68 8000003	NO ASSIGNED ADDRESS	IMC-AGRICO COMPANY	LAND RESOURCES DEPARTMENT	P O BOX 2000	MULBERRY FL 33860
69 8300006	12300 SR 37	IMC-AGRICO COMPANY	P O BOX 2000		MULBERRY FL 33860 1100
70 8400004	12355 SR 37	IMC-AGRICO COMPANY	LAND RESOURCES DEPARTMENT	P O BOX 2000	MULBERRY FL 33860
71 8600009	13000 SR 37	IMC-AGRICO COMPANY	P O BOX 2000		MULBERRY FL 33860 1100
72 8800054	NO ASSIGNED ADDRESS	IMC-AGRICO COMPANY	LAND RESOURCES DEPARTMENT	P O BOX 2000	MULBERRY FL 33860
73 8820003	NO ASSIGNED ADDRESS	MANATEE COUNTY OF	P O BOX 1000		BRADENTON FL 34206 1000
74 9000100	NO ASSIGNED ADDRESS	IMC-AGRICO COMPANY	LAND RESOURCES DEPARTMENT	P O BOX 2000	MULBERRY FL 33860
75 9020009	NO ASSIGNED ADDRESS	MANATEE COUNTY OF	P O BOX 1000		BRADENTON FL 34206 1000
76 9200106	11255 SR 37	IMC-AGRICO COMPANY	LAND RESOURCES DEPARTMENT	P O BOX 2000	MULBERRY FL 33860
77 9800509	NO ASSIGNED ADDRESS	MANATEE COUNTY	4422A 66TH ST W		BRADENTON FL 34210