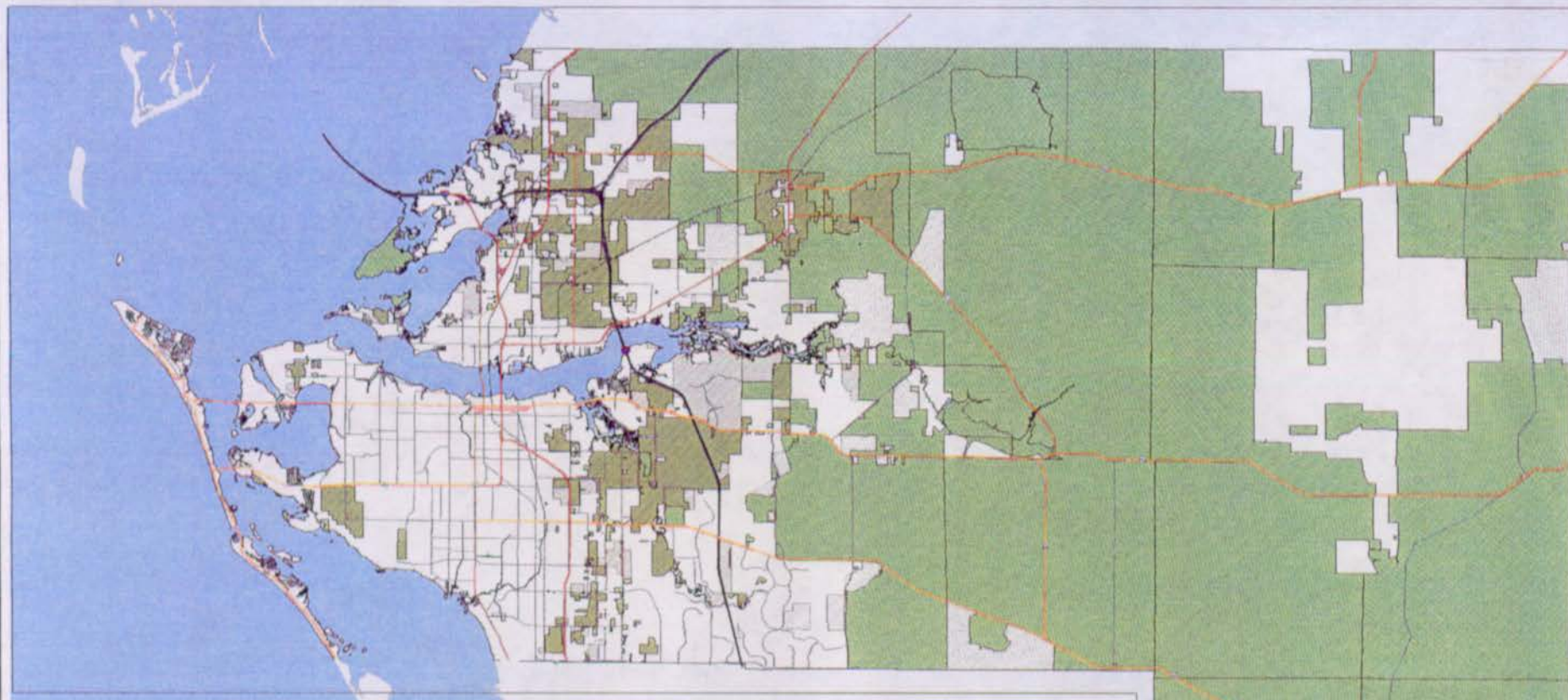


# Change in Agricultural Zoning, 1998 - 2003



## ZONING

This map depicts the change in land zoned for agricultural uses (A, A-1) from November, 1998 through December 1999.

5 yr Change in acres: A 14,103  
A-1 0,946  
Total 21,049

### 1998

A-1 30,817 acres

A 317,623 acres

### 2003

A-1 23,871 acres

A 303,522 acres

GIS



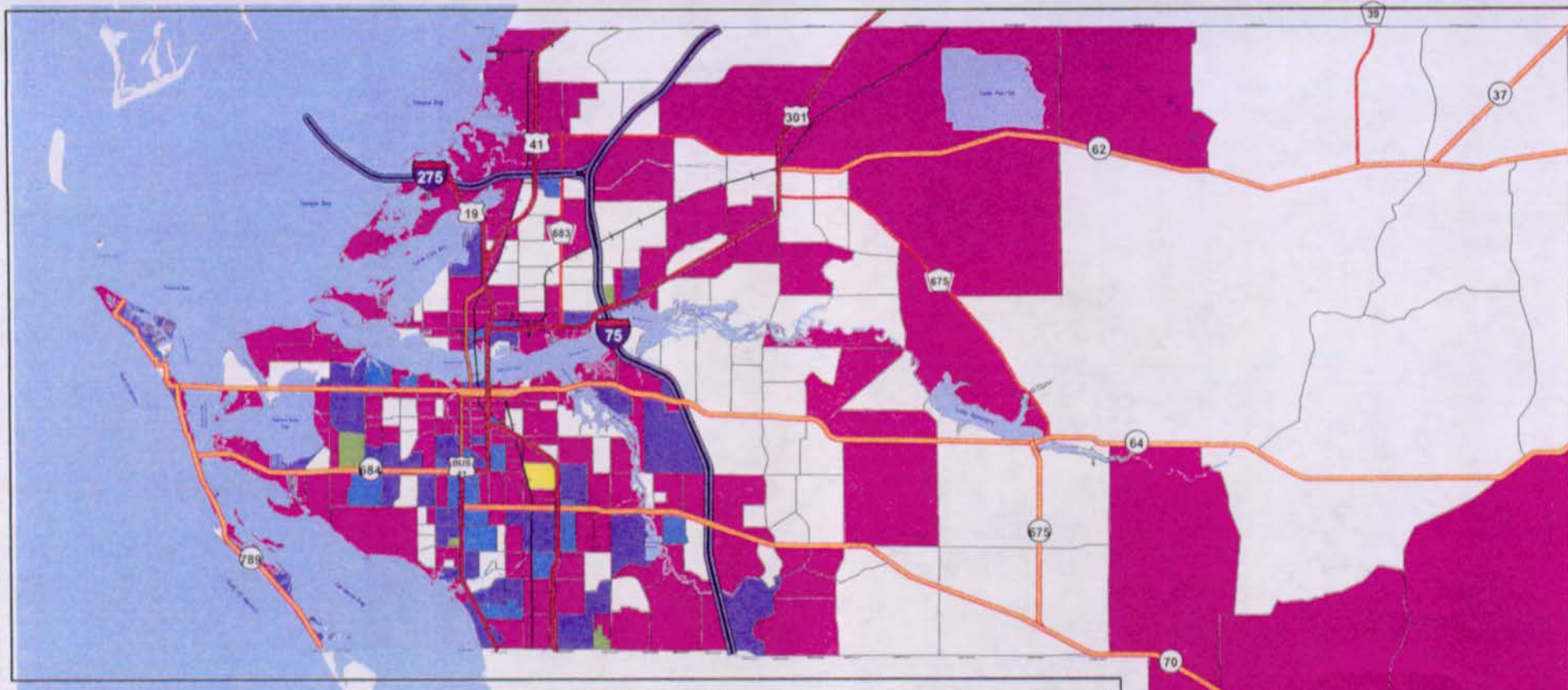
0 1 2 4  
Miles

This map was developed by the Manatee County Land Information System program. It is provided for general reference, is subject to change, and is not warranted in any way. The information contained herein is derived from several sources of varying quality and accuracy. Errors from non-compliance of national, non-official sources may be present. The map shall not be distributed to any third party without the expressed permission of the Manatee County. Further, the Manatee County BOCG shall be held harmless for inappropriate or unintended uses of the information.






# Commercial Employment Distribution in Manatee County- 2000



Number of Commercial Jobs  
in Manatee County  
by Traffic Analysis Zones

Overall Stats  
Min = 0  
Max = 1,055  
Mean = 62

Employment data provided by the  
Manatee-Sarasota MPO



0 1.25 2.5 5  
Miles



Projection: State Plane Florida West (U.S. Feet)  
Coordinate System: Transverse Mercator  
Datum: North American 1983  
False Easting: 655,366.000000  
False Northing: 0.000000  
Central Meridian: -82.000000  
State Plane Zone: 16  
Latitude of Origin: 27.933333



This map was developed by the Manatee County Geographic Information Systems Division. It is provided for general reference and is not warranted in any way. Errors from non-coincidence of features from different sources may exist. The Manatee County BOC shall be held harmless for inappropriate or unintended uses of the information.

Map Author: L. B. G. Jr.  
Creation Date: June 24, 2004  
Map Title: TAZ\_commercial\_june04.mxd