

ORDINANCE NO. 23-55
GENERAL CLEAN-UP
COUNTY-INITIATED LARGE SCALE COMPREHENSIVE PLAN MAP AMENDMENT –
STATE OF FLORIDA (TIITF (RECREATION & PARKS)) AND (TIITF (UNIVERSITY OF SOUTH
FLORIDA))-OWNED PROPERTY
PLN2209-0062

AN ORDINANCE OF THE BOARD OF COUNTY COMMISSIONERS OF MANATEE COUNTY, FLORIDA, REGARDING COMPREHENSIVE PLANNING, AMENDING MANATEE COUNTY ORDINANCE NO. 89-01, AS AMENDED (THE MANATEE COUNTY COMPREHENSIVE PLAN); PROVIDING A PURPOSE AND INTENT; PROVIDING FINDINGS; PROVIDING FOR A COUNTY-INITIATED LARGE SCALE MAP AMENDMENT TO THE FUTURE LAND USE MAP OF THE FUTURE LAND USE ELEMENT TO DESIGNATE SPECIFIC REAL PROPERTY AS PROVIDED FOR IN EXHIBIT “A” FROM THE CON (CONSERVATION), R/OS (RECREATION/OPEN SPACE), AG/R (AGRICULTURE/RURAL), RES-6 (RESIDENTIAL – 6 DWELLING UNITS/ACRE), RES-16 (RESIDENTIAL – 16 DWELLING UNITS/ACRE), ROR (RETAIL/OFFICE/RESIDENTIAL), AND MU (MIXED USE) FUTURE LAND USE CLASSIFICATIONS TO THE CON (CONSERVATION), R/OS (RECREATION/OPEN SPACE), P/SP (1) (PUBLIC/SEMI-PUBLIC (1)) AND P/SP (2) (PUBLIC/SEMI-PUBLIC (2)) FUTURE LAND USE CLASSIFICATIONS (13,318.75± ACRES); PROVIDING FOR SEVERABILITY AND PROVIDING AN EFFECTIVE DATE.

BE IT ORDAINED by the Board of County Commissioners of Manatee County:

Section 1. Purpose and Intent. This Ordinance is enacted to carry out the purpose and intent of, and exercise the authority set out in, the Community Planning Act, Part II of Chapter 163, Florida Statutes, and Chapter 125, Florida Statutes, as amended.

Section 2. Findings. The Board of County Commissioners relies upon the following findings in the adoption of this Ordinance:

1. Chapter 125, Florida Statutes empowers the Board of County Commissioners of the County of Manatee to prepare and enforce Comprehensive Plans for the development of the County; and,
2. The Community Planning Act (the “Act”) is codified in the applicable portions of Chapter 163, Part II, Florida Statutes (2022) as amended, empowers and requires the County (a) to plan for the County’s future development and growth, and (b) to adopt and amend Comprehensive Plans, or elements or portions thereof, to guide the future growth and development of the County; and,
3. Manatee County Ordinance No. 89-01, as amended, was adopted pursuant to general law for the purpose of providing a framework for land use and development in the unincorporated area of Manatee County, and established the Manatee County Comprehensive Plan; and,
4. The County has initiated Comprehensive Plan Map Amendment PA-22-19 (the “Comprehensive Plan Map Amendment”) in an effort to provide general clean-up / updating to the County’s Future Land Use Map Series to acknowledge existing publicly-owned uses /

facilities which are located outside of the 100-year floodplain and is reflective of the current use of the site. Such categories of this type that are established in the Comprehensive Plan include the Conservation (CON), Recreation/Open Space (R/OS), and Public/Semi-Public (P/SP) FLUC categories, respectively.

5. On March 9, 2023, at a duly noticed public hearing, the Manatee County Planning Commission, as the County's Local Planning Agency for purposes of the Act, considered Application PA-22-19; and passed a motion to recommend transmittal of Plan Amendment 22-17 to the Board of County Commissioners; and,
6. Pursuant to Section 163.3187, Florida Statutes (2022), the Board of County Commissioners received and considered the recommendation of the Manatee County Planning Commission, and held a public hearing on April 27, 2023, to consider Plan Amendment PA-22-19 and the transmittal of the proposed amendment to the State Land Planning Agency in accordance with the Act; and,
7. The Board of County Commissioners further considered all oral and written comments received during said public hearings, the recommendations of the Planning Commission, and the comments of the State Land Planning Agency and all applicable State or local review agencies; and,
8. By a letter dated June 2, 2023, the Florida Department of Economic Opportunity stated that they have no comments objection to the amendment; and,
9. By a letter dated May 24, 2023, the Southwest Florida Water Management District stated they have no comments for consideration; and
10. By a report dated April 15, 2023 – May 17, 2023, the Tampa Bay Regional Planning Council stated they have no comments; and
11. By an email dated May 3, 2023, the Town of Longboat Key stated they had no comments; and
12. By an email dated May 31, 2023, the Florida Fish and Wildlife Conservation Commission (FWC) stated they have no comments, recommendations, or objections.
13. Pursuant to Section 163.3187, Florida Statutes (2022), on August 24, 2023, the Board of County Commissioners held an adoption public hearing, with due public notice having been provided, to consider said proposed amendment to the Comprehensive Plan; and,
14. All applicable requirements of general law and local law have been followed, and the proceedings have been conducted pursuant to Chapter 163, Part II, Florida Statutes (2022), and the Plan Format and Administration Section of the Manatee County Comprehensive

Plan.

Section 3. Map Amendment. The Manatee County Comprehensive Plan is hereby amended to change the Future Land Use Classification of the property, described on Exhibit "A", From the CON (Conservation), R/OS (Recreation/Open Space), AG/R (Agriculture/Rural), RES-6 (Residential – 6 dwelling units/acre), RES-16 (Residential – 16 dwelling units/acre), ROR (Retail/Office/Residential), and MU (Mixed Use) Future Land Use Classifications to the CON (Conservation), R/OS (Recreation/Open Space), P/SP (1) (Public/Semi-Public (1)) and P/SP (2) (Public/Semi-Public (2)) Future Land Use Classifications (13,318.75± acres), and reflected on Map 1, Map 2, Map 14, Map 22, Map 28 and Map 29 of the Future Land Use Map Series as provided for in Exhibit "B". Such changes shall be incorporated into the Future Land Use Map established and adopted as part of the County's Comprehensive Plan, as amended.

Section 4. Codification. The publisher of the County's Land Development Code, the Municipal Code Corporation, is directed to incorporate the amendments in Section 3 of this Ordinance into the Land Development Code.

Section 5. Applicability. The amendments set forth in this Ordinance shall apply to all applications, decisions or controversies pending before the County upon the effective date hereof or filed or initiated thereafter.


Section 6. Severability. If any section, sentence, clause, or other provision of this Ordinance shall be held to be invalid or unconstitutional by a court of competent jurisdiction, such invalidity or unconstitutionality shall not be construed as to render invalid or unconstitutional the remaining sections, sentences, clauses, or provisions of this Ordinance.

Section 7. Effective Date. This Ordinance shall become effective as provided by law.

PASSED AND DULY ADOPTED, with a quorum present and voting, by the Board of County Commissioners of Manatee County, Florida, this the 24th day of August 2023.



**BOARD OF COUNTY COMMISSIONERS OF
MANATEE COUNTY, FLORIDA**

By: 
Kevin Van Ostenbridge, Chairman

ATTEST: ANGELINA COLONNESO
Clerk of the Circuit Court and Comptroller

By: 
Deputy Clerk

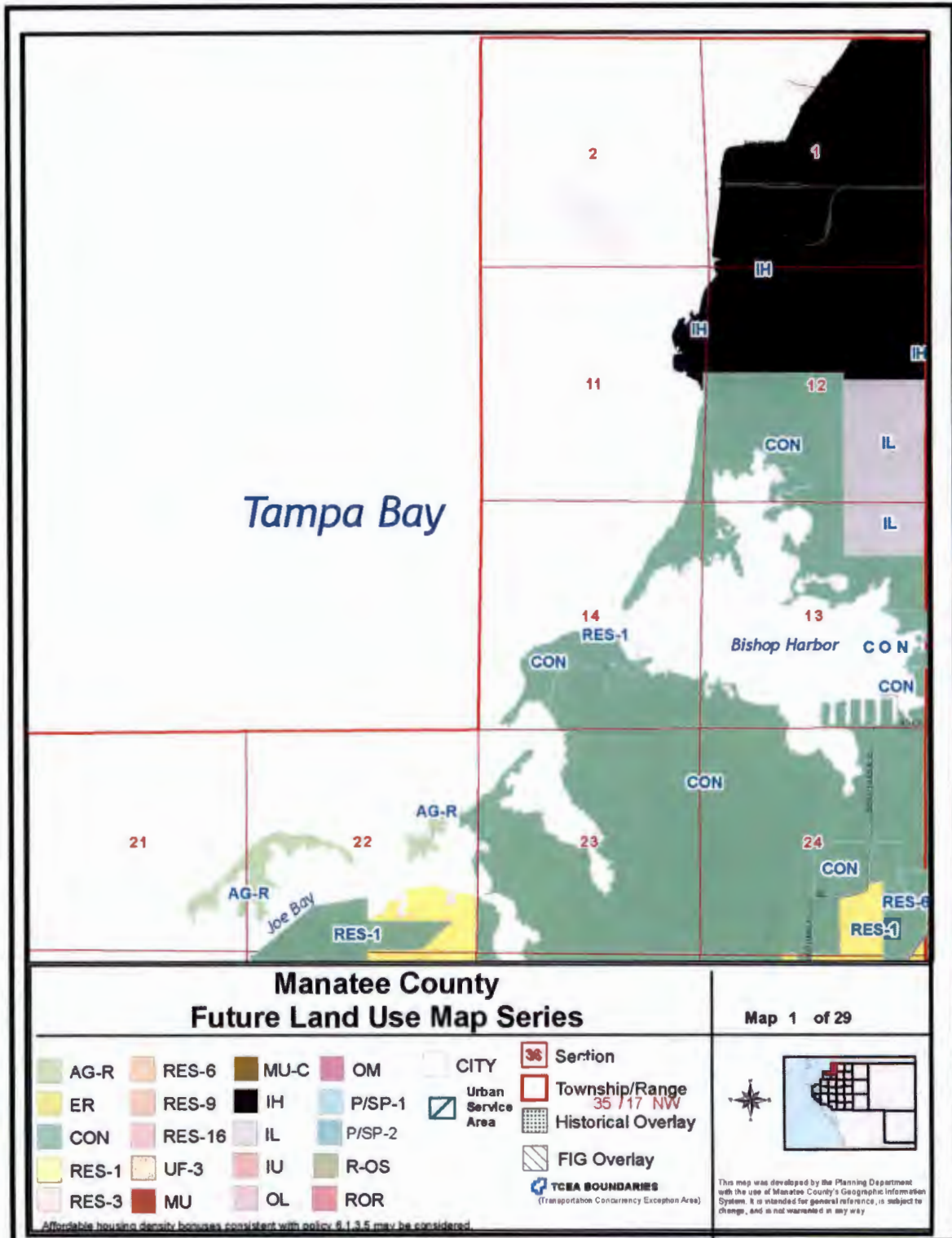
EXHIBIT "A"
PROPERTY LIST

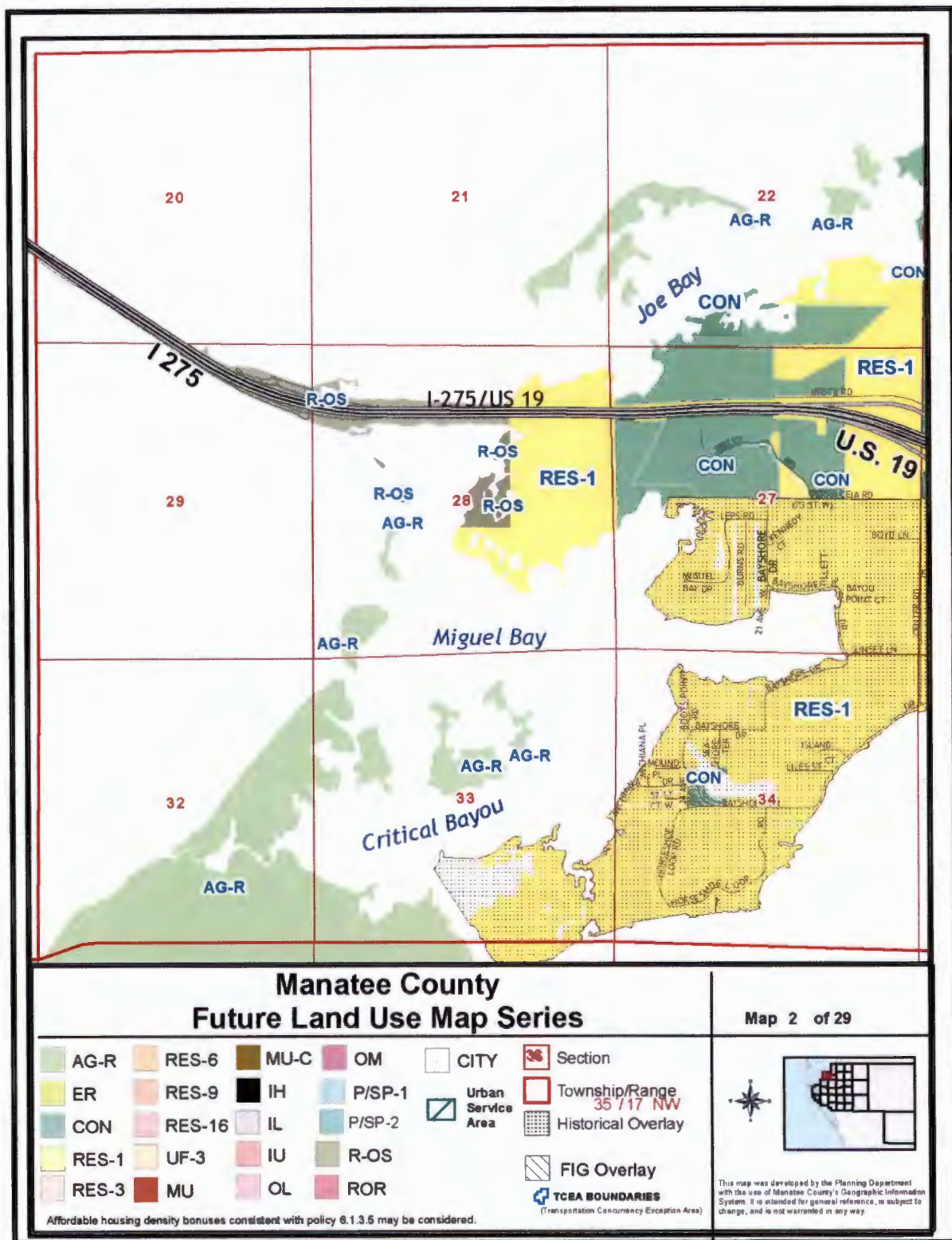
#	PARCEL ID	USE	FLUC (EXISTING)	FLUC (PROPOSED)	ACRES (±)
1	2181200003	Madiera Bickel Mound	R/OS	CON	5.0
2	2181300001	Madiera Bickel Mound	R/OS	CON	5.0
3	237500004	Myakka River State Park	R/OS	CON	384.38
4	237700000	Myakka River State Park	R/OS	CON	640.0
5	241900000	Myakka River State Park	R/OS	CON	640.0
6	242000008	Myakka River State Park	R/OS	CON	640.0
7	244200002	Myakka River State Park	R/OS	CON	640.0
8	244400008	Myakka River State Park	R/OS	CON	640.0
9	244100004	Myakka River State Park	R/OS	CON	640.0
10	243900008	Myakka River State Park	R/OS	CON	640.0
11	243800000	Myakka River State Park	R/OS	CON	640.0
12	243600004	Myakka River State Park	R/OS	CON	640.0

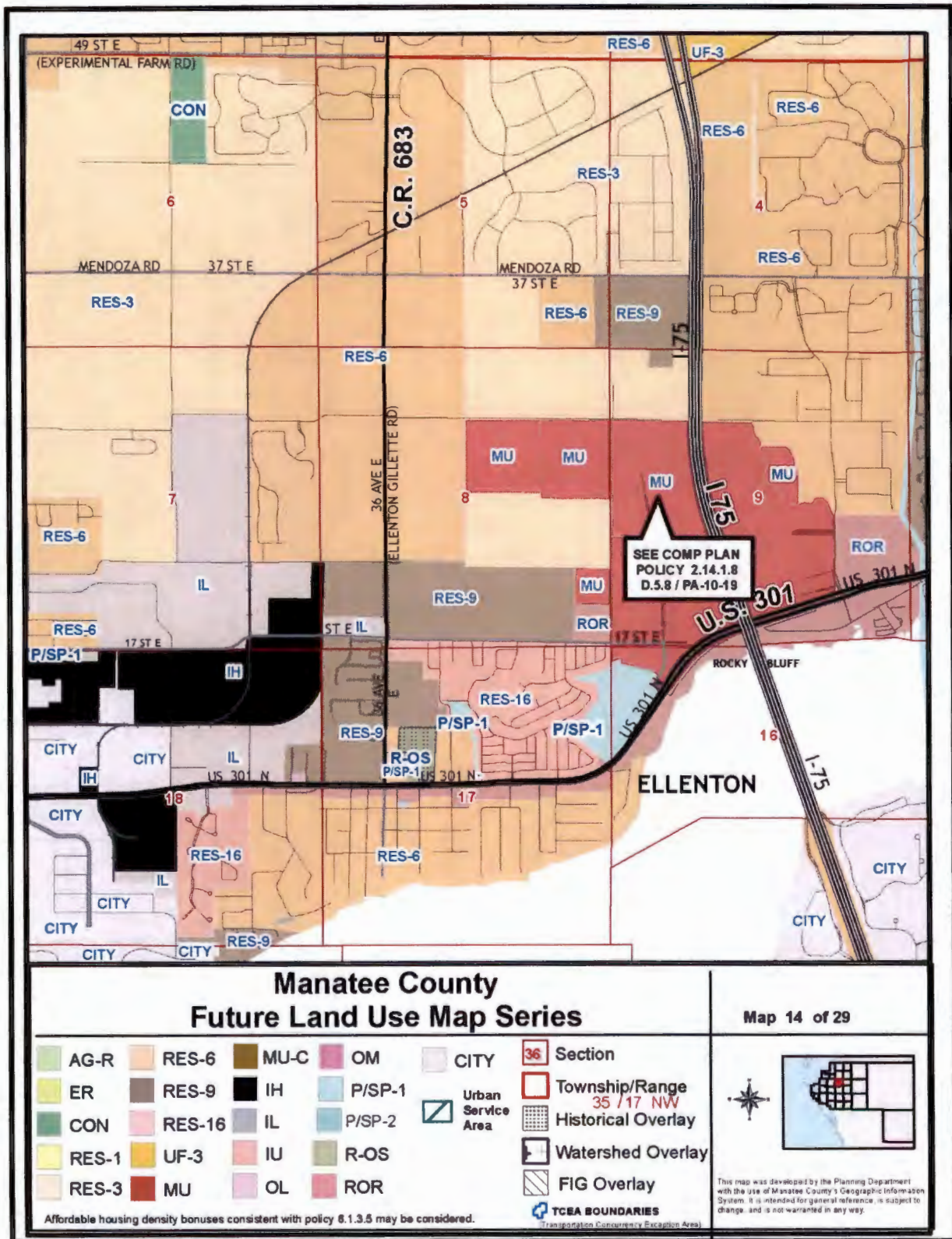
13	243500006	Myakka River State Park	R/OS	CON	640.0
14	245100003	Myakka River State Park	R/OS	CON	640.0
15	245000005	Myakka River State Park	R/OS	CON	640.0
16	244800009	Myakka River State Park	R/OS	CON	640.0
17	244700001	Myakka River State Park	R/OS	CON	640.0
18	244600003	Myakka River State Park	R/OS	CON	640.0
19	132210055	South Fork State Park	AG-R	CON	0.2
20	6666300006	Barrier Island /Preservation Area	N/A	CON	4.184
21	2140600009	Skyway Bridge Recreation Area	NONE	R/OS	3,291.11

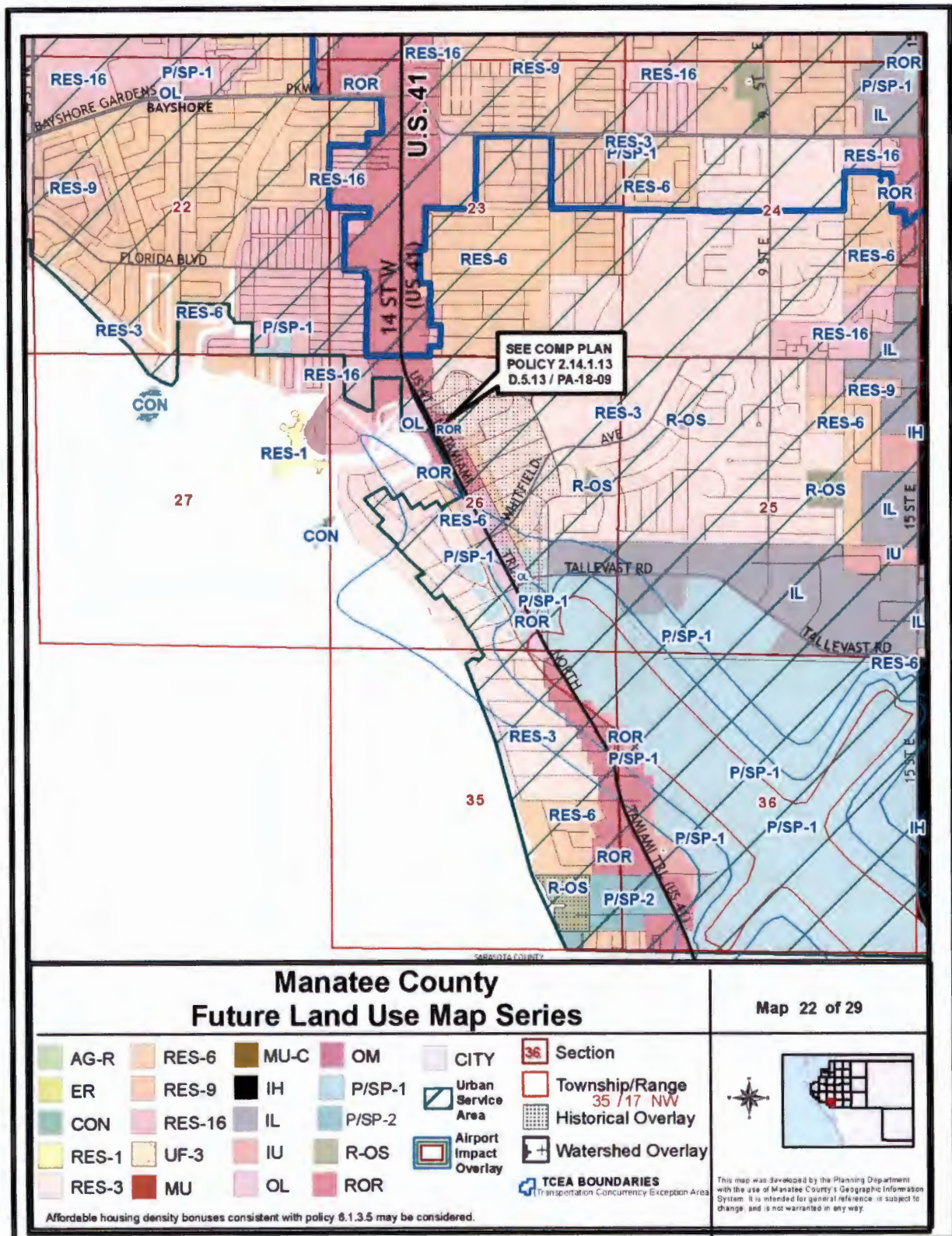
#	PARCEL ID	USE	FLUC (EXISTING)	FLUC (PROPOSED)	ACRES (±)
22	915800007	Gamble Plantation Historic Site	RES-6	R-OS	0.4752
23	915700009	Gamble Plantation Historic Site	RES-6	R-OS	0.6887
24	957700008	Gamble Plantation Historic Site	RES-6	R-OS	0.6095
25	957900004	Gamble Plantation Historic Site	RES-6	R-OS	0.0413
26	867910002	County Annex Facility	CON, RES-16, ROR & MU	P/SP (1)	18.846
27	6833100008	University of South Florida	N/A	P/SP (2)	8.22
TOTAL ACRES:					13,318.75

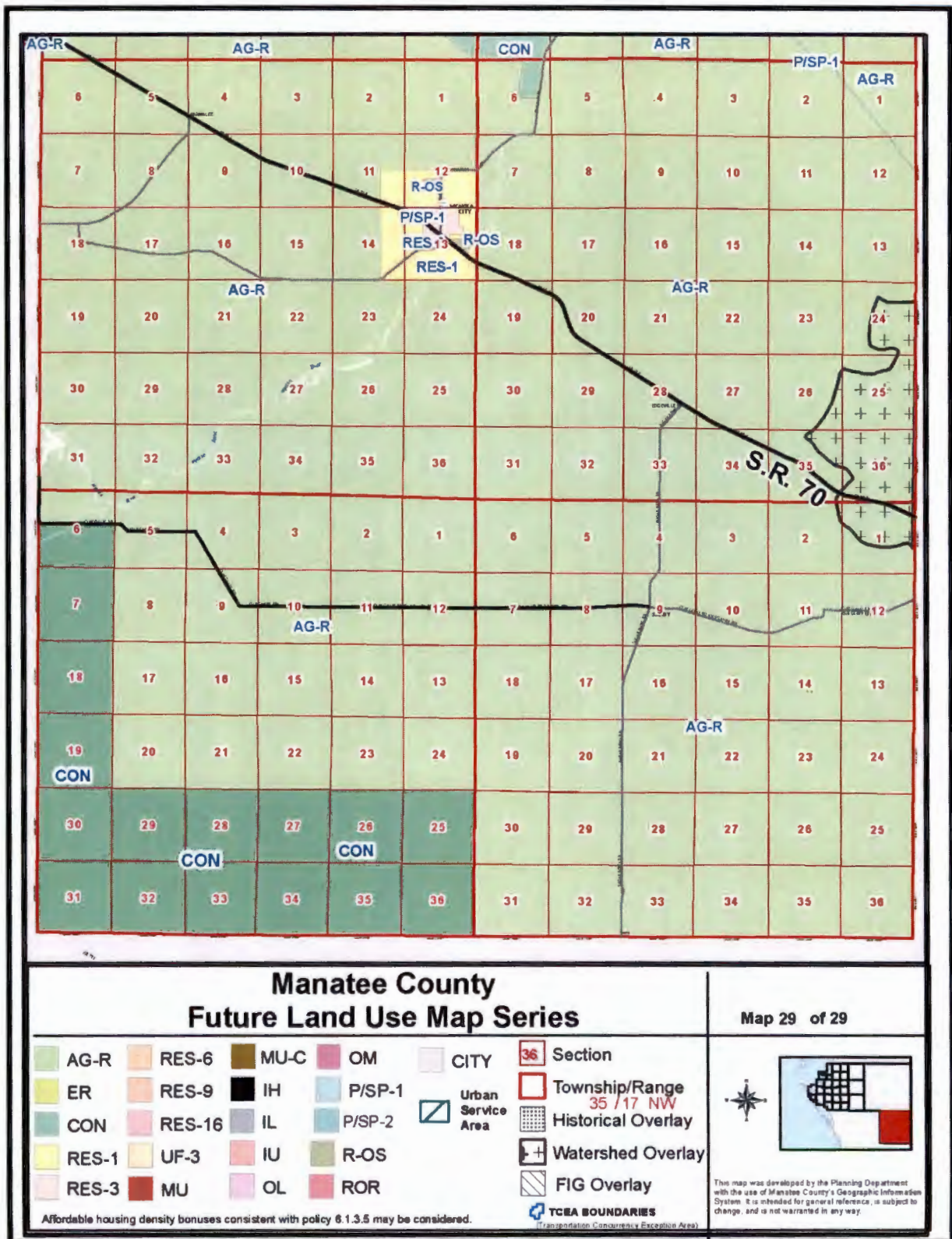
EXHIBIT "B" FUTURE LAND USE MAP













FLORIDA DEPARTMENT *of* STATE

RON DESANTIS
Governor

CORD BYRD
Secretary of State

August 28, 2023

Honorable Angelina Colonnese
Clerk of the Circuit Court
Manatee County
Post Office Box 25400
Bradenton, FL 34206

Dear Honorable Angelina Colonnese:

Pursuant to the provisions of Section 125.66, Florida Statutes, this will acknowledge receipt of your electronic copy of Manatee County Ordinance No. 23-55, which was filed in this office on August 28, 2023.

Sincerely,

Anya Owens
Administrative Code and Register Director

ACO/wlh

From: ords@municode.com
To: [Vicki Tessmer](#); bill.oshea@mymanatee.org
Subject: Manatee County, FL Comprehensive Plan - 2017 (15530) Supplement 11
Date: Monday, March 11, 2024 6:19:21 AM

[**NOTICE:** This message originated outside of Manatee County Clerk's Office -- **DO NOT CLICK** on **links** or open **attachments** unless you are sure the content is safe.]

****THIS IS AN AUTOMATICALLY GENERATED EMAIL****

Below, you will find the material that we have received/recorded to your account. This material is being considered for inclusion in your next/current update, Supplement 11

Document	Adopted Date	Recorded	Recorded Format
Ordinance No. 23-122	12/7/2023	3/11/2024	Word
Ordinance No. 23-22	8/24/2023	9/5/2023	Word
Ordinance No. 23-26	6/15/2023	11/2/2023	Word
Ordinance No. 23-27	3/24/2023	11/2/2023	Word
Ordinance No. 23-28	5/24/2023	6/7/2023	Word
Ordinance No. 23-29	5/24/2023	6/7/2023	Word
Ordinance No. 23-36	8/24/2023	9/5/2023	Word
Ordinance No. 23-37	8/24/2023	9/5/2023	Word
Ordinance No. 23-38	8/24/2023	9/5/2023	Word
Ordinance No. 23-39	8/24/2023	9/5/2023	Word
Ordinance No. 23-40	8/24/2023	9/5/2023	Word
Ordinance No. 23-41	8/24/2023	9/5/2023	Word
Ordinance No. 23-42	8/24/2023	9/5/2023	Word
Ordinance No. 23-43	8/24/2023	9/5/2023	Word
Ordinance No. 23-44	8/24/2023	9/5/2023	Word
Ordinance No. 23-45	8/24/2023	9/5/2023	Word
Ordinance No. 23-46	8/24/2023	9/5/2023	Word
Ordinance No. 23-47	8/24/2023	9/5/2023	Word

Ordinance No. 23-49	8/24/2023	9/5/2023	Word
Ordinance No. 23-50	8/24/2023	9/5/2023	Word
Ordinance No. 23-51	8/24/2023	9/5/2023	Word
Ordinance No. 23-52	8/24/2023	9/5/2023	Word
Ordinance No. 23-53	8/24/2023	9/5/2023	Word
Ordinance No. 23-54	8/24/2023	9/5/2023	Word
Ordinance No. 23-55	8/24/2023	9/5/2023	Word
Ordinance No. 23-56	8/24/2023	9/5/2023	Word
Ordinance No. 23-57	8/24/2023	9/5/2023	Word
Ordinance No. 23-58	8/24/2023	9/5/2023	Word
Ordinance No. 23-66	10/5/2023	10/24/2023	PDF
Ordinance No. 23-70	8/17/2023	11/2/2023	Word
Ordinance No. 24-06	1/18/2024	2/2/2024	Word
Ordinance No. 24-12	1/18/2024	2/2/2024	Word



Update the internet version of your Code more often than a printed supplement. We can update the Internet quarterly, monthly, even weekly.



We can post newly enacted ordinances in the online Code after each meeting.